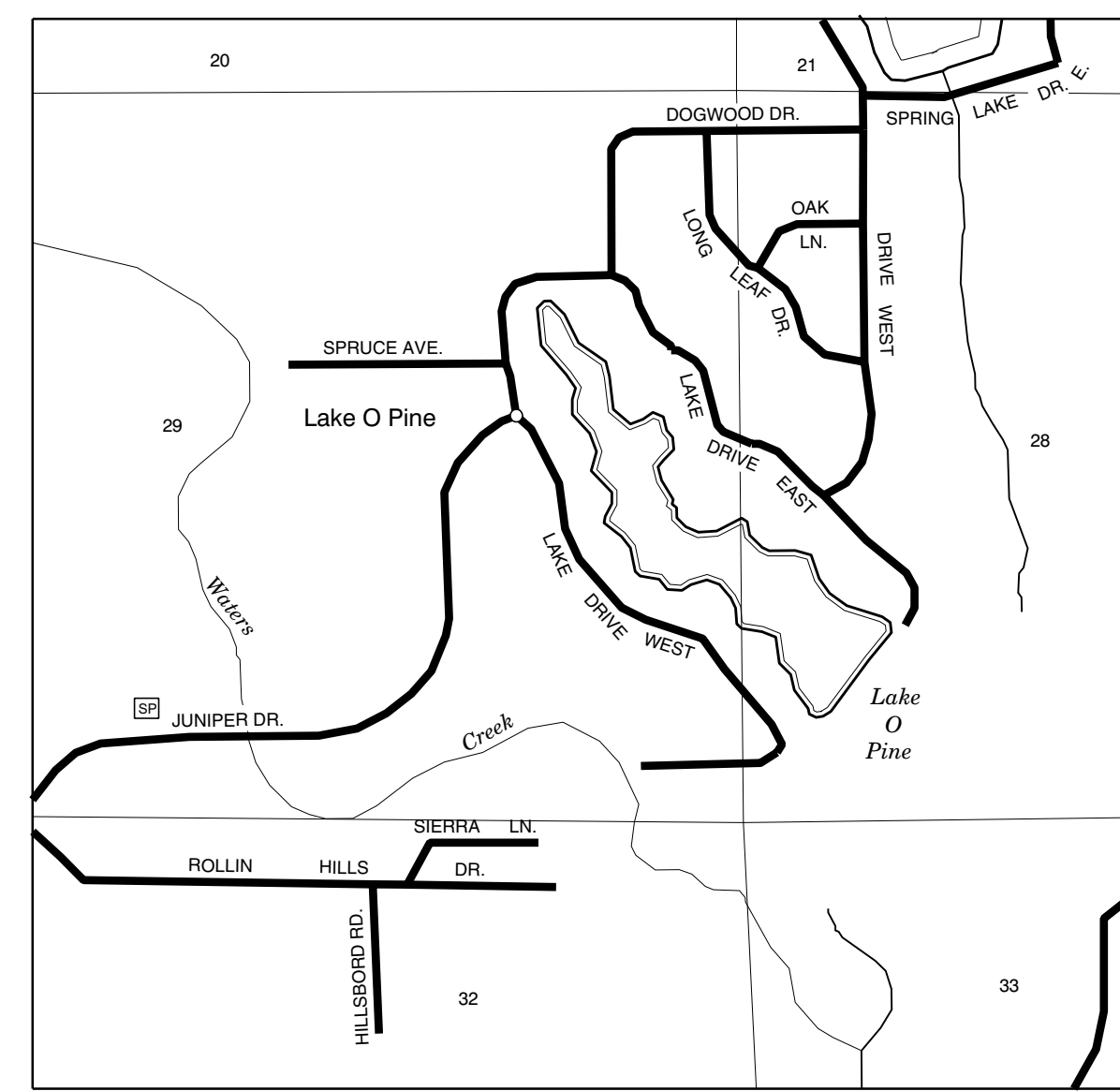
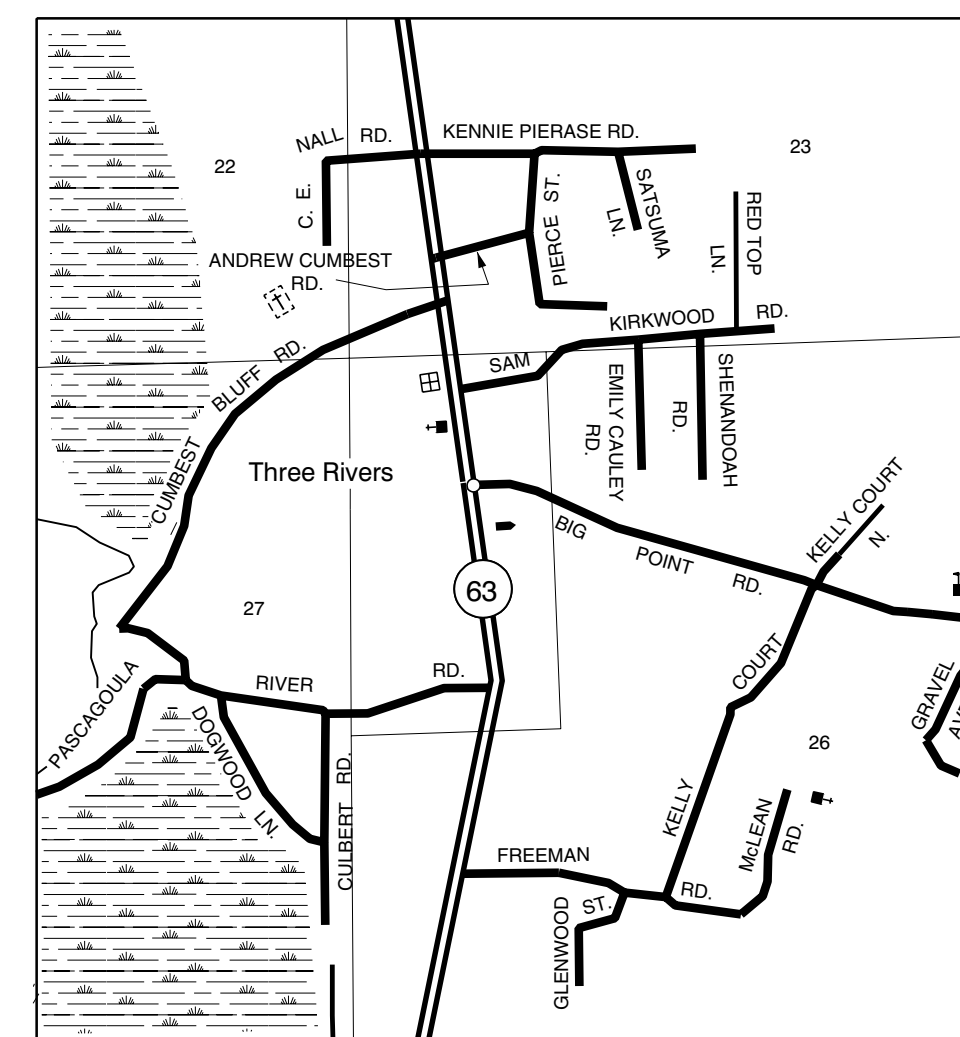


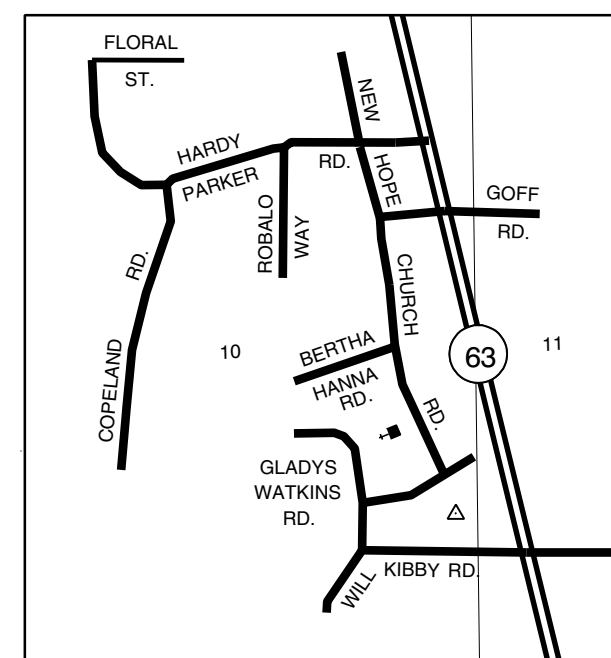
Inset A
T&S R 4 W



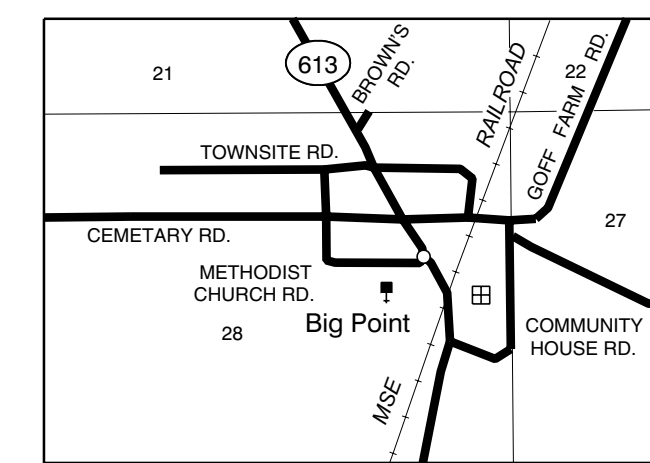
Inset B
T&S R 7 W



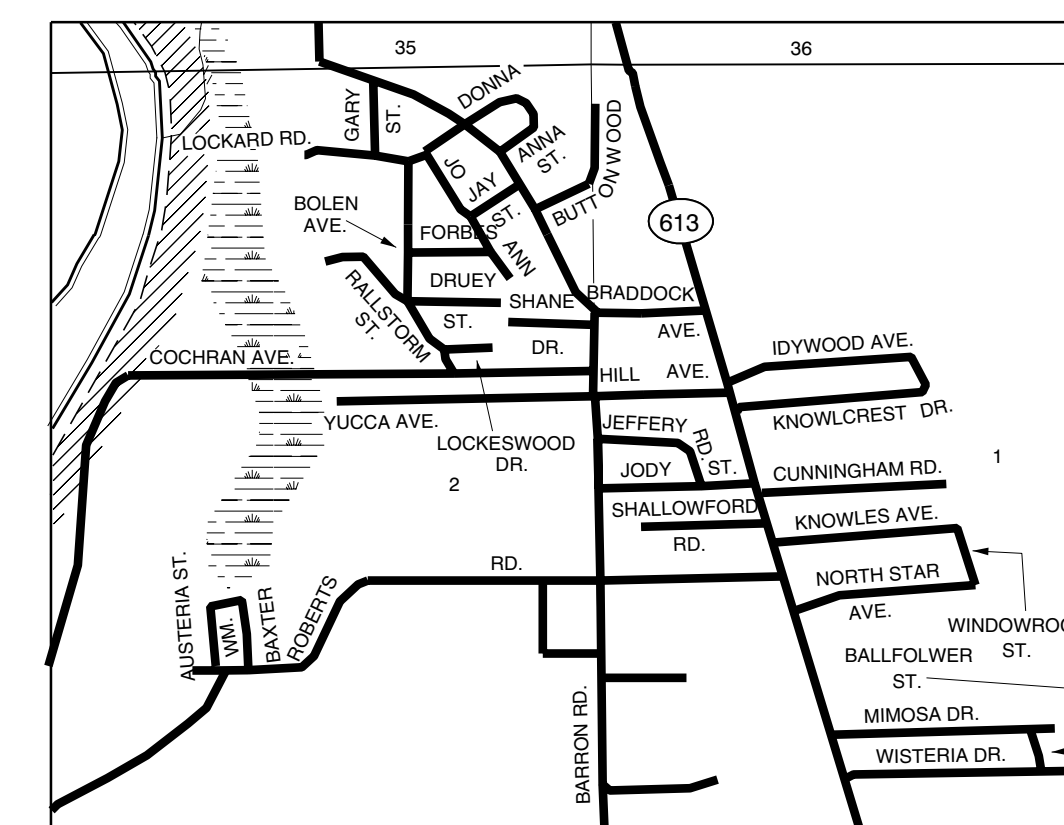
Inset C
T&S R 6 W



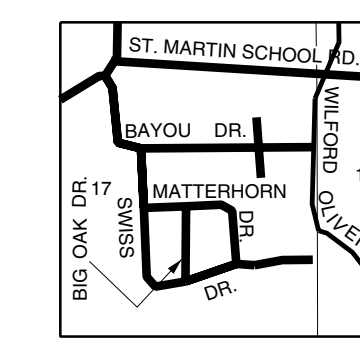
Inset X
T&S R 6 W



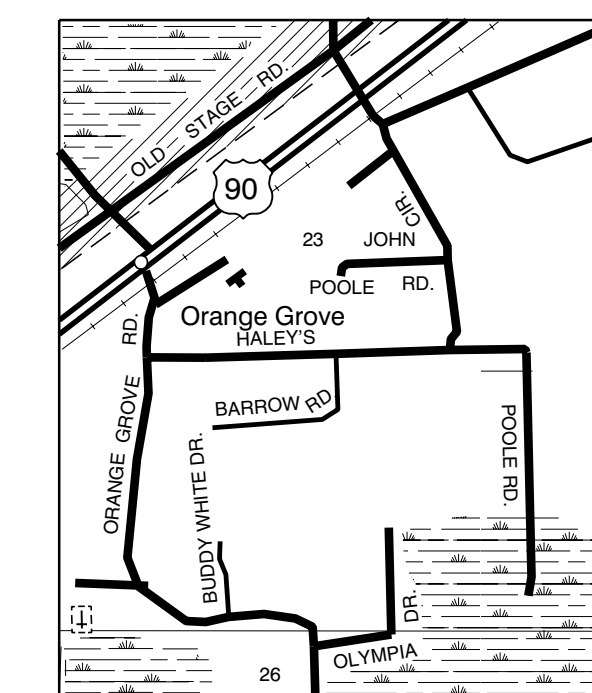
Inset D
T&S R 5 W



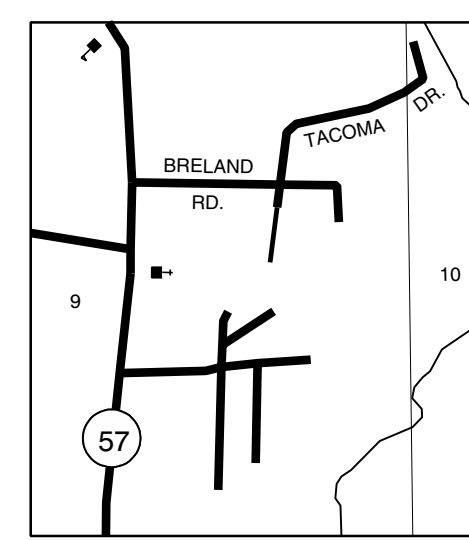
Inset Q
T&S R 6 W



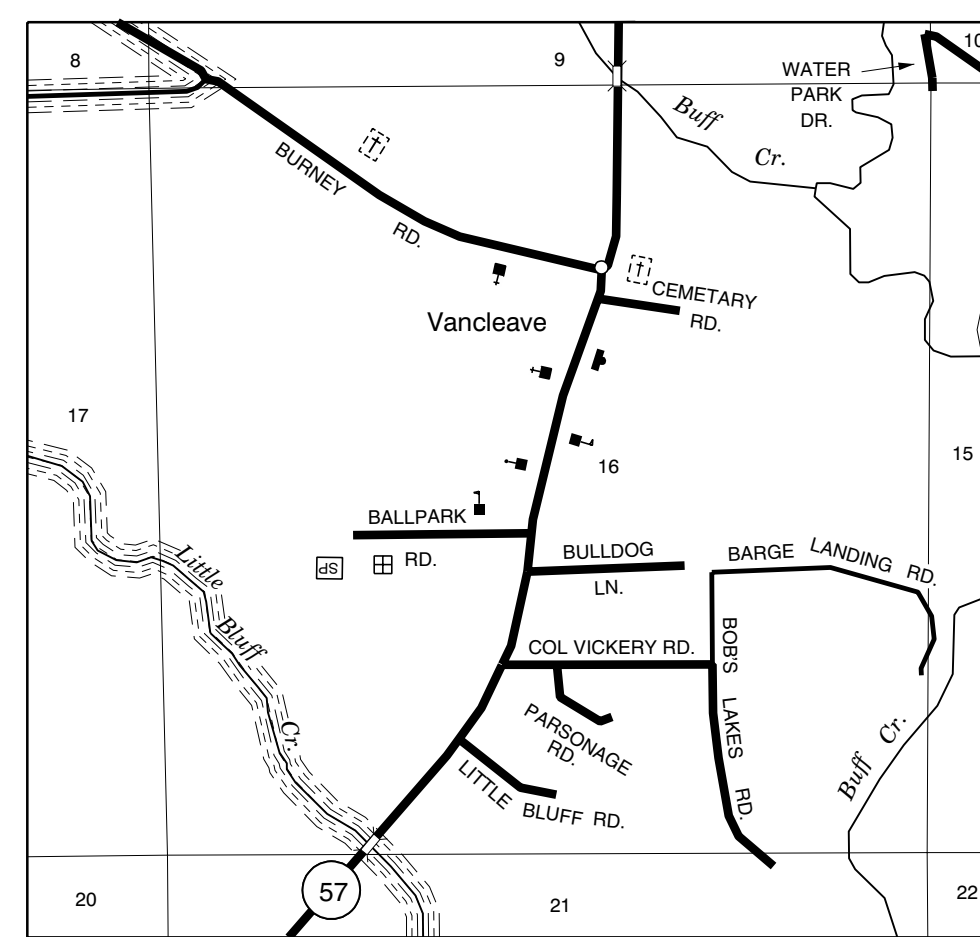
Inset O
T&S R 7 W



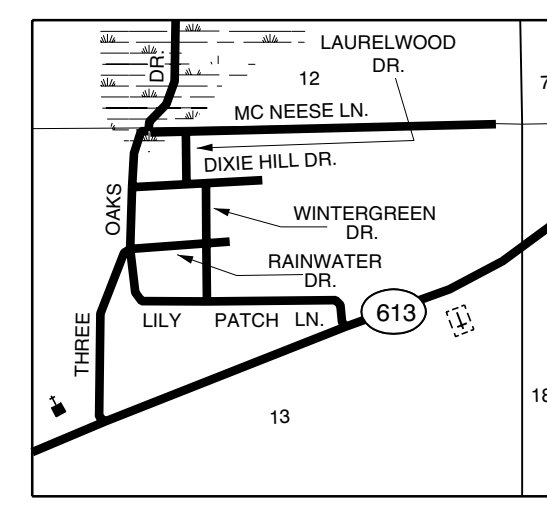
Inset P
T&S R 7 W



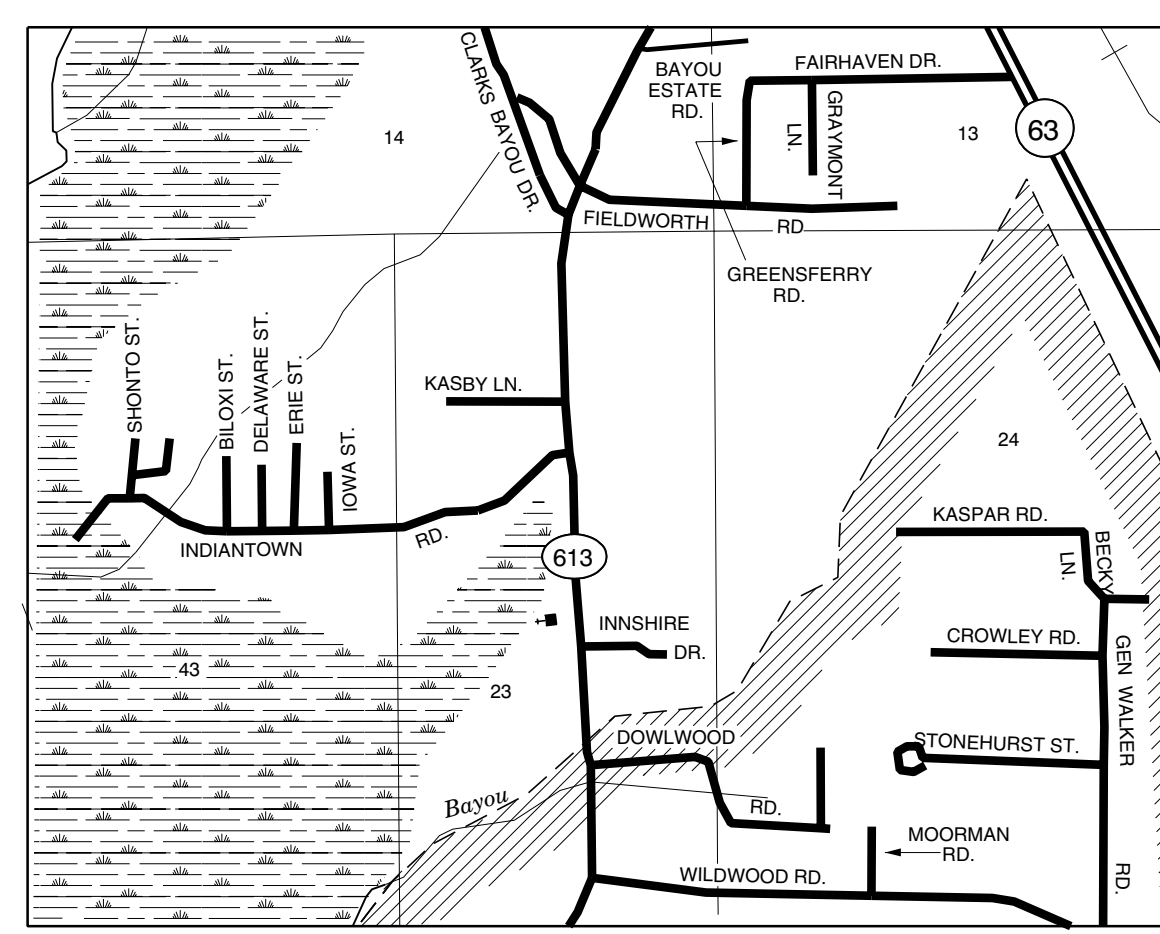
Inset E
T&S R 7 W



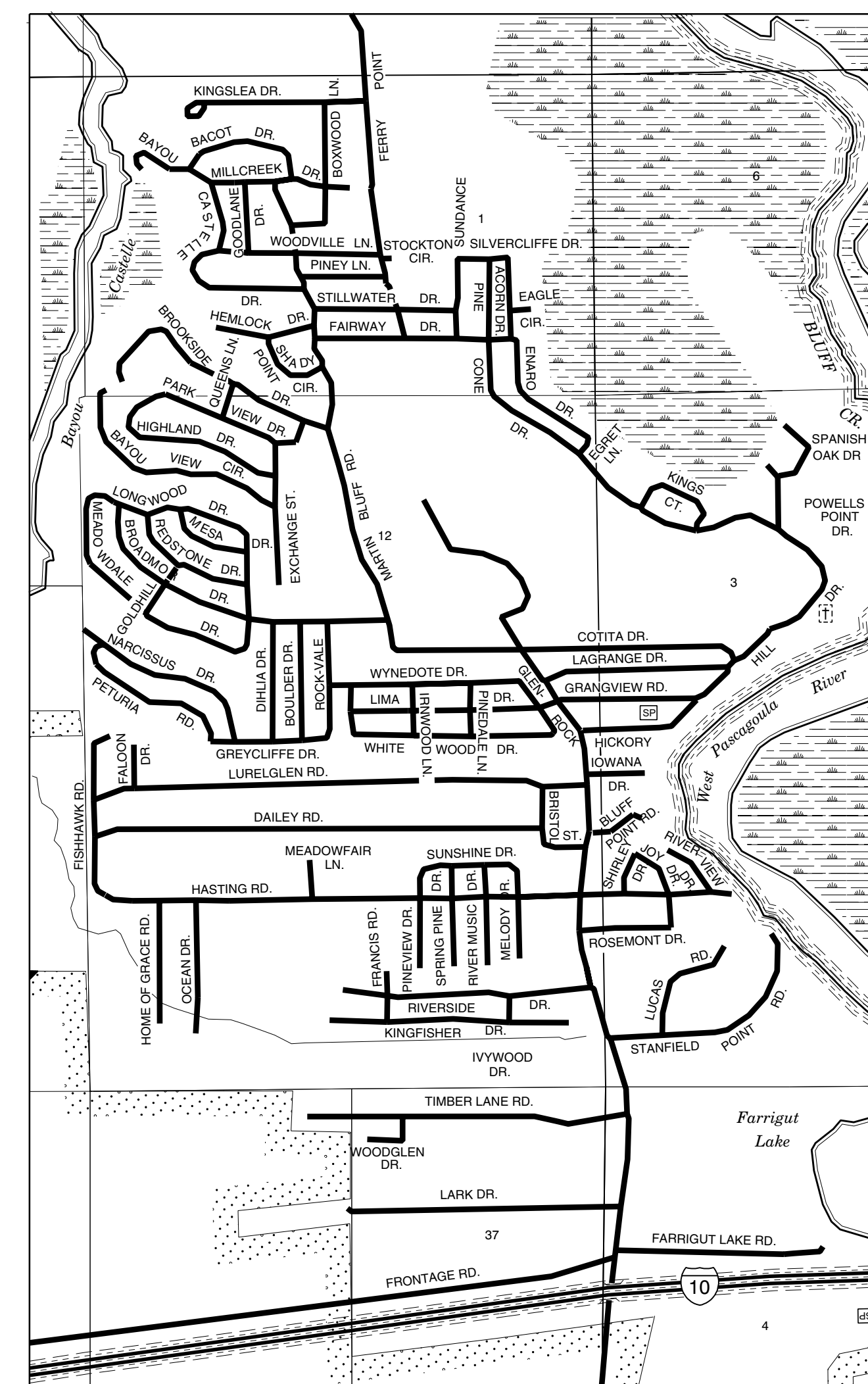
Inset F
T&S R 7 W



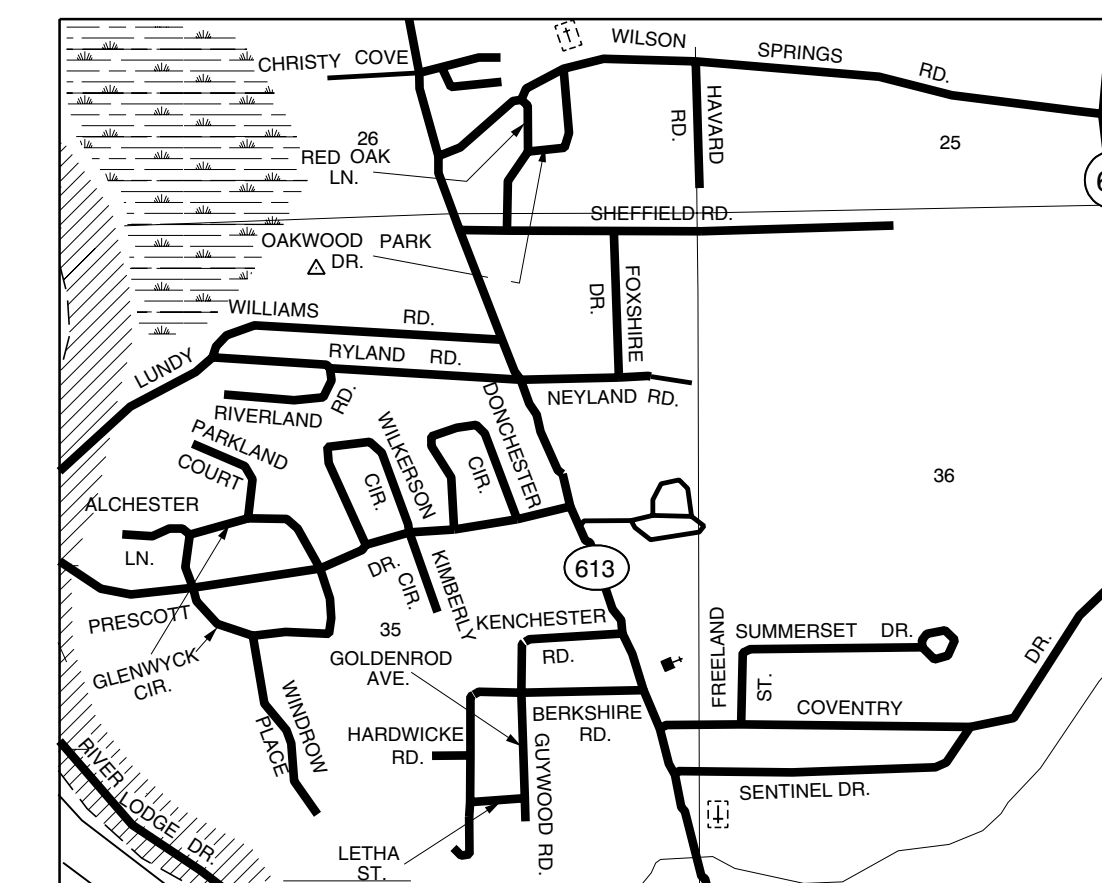
Inset G
T&S R 6 W



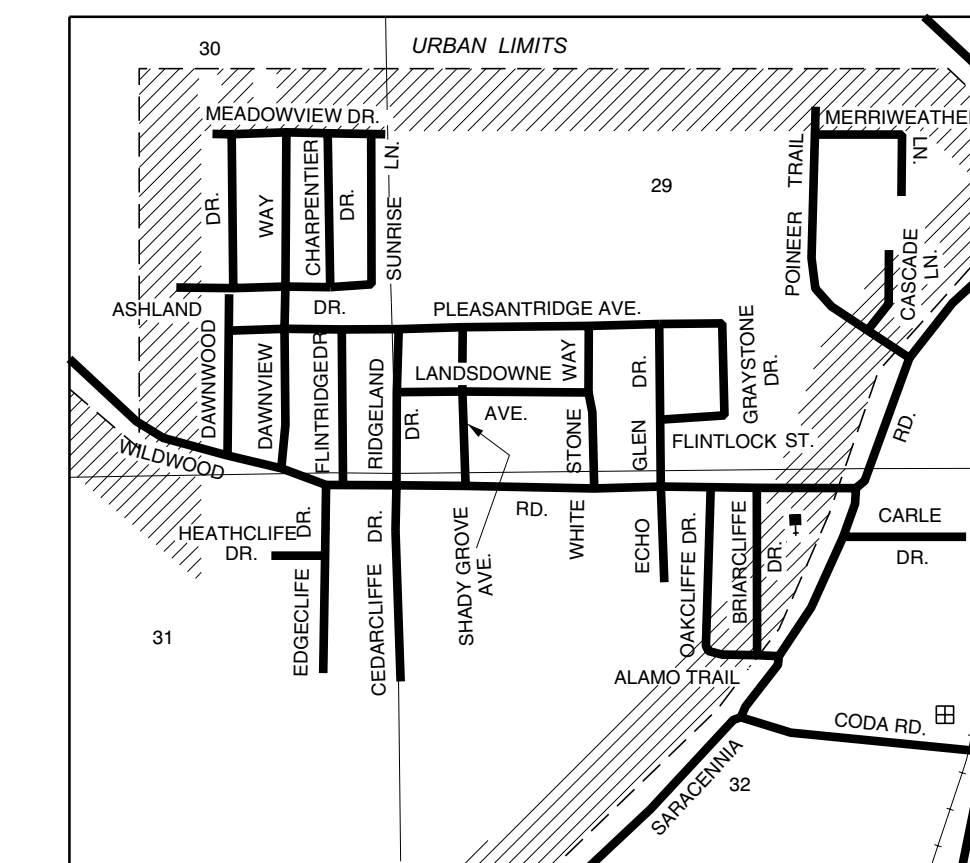
Inset H
T&S R 6 W



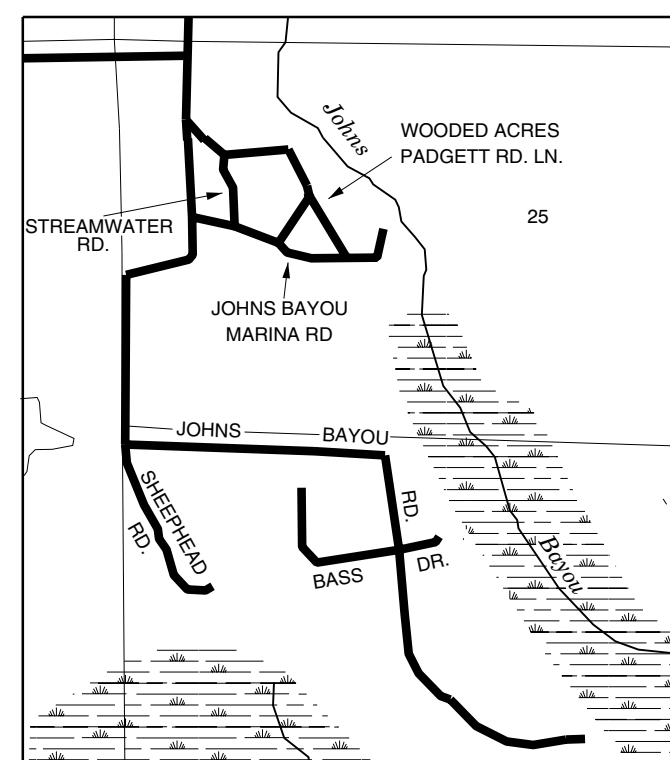
Inset R
T&S R 6 W



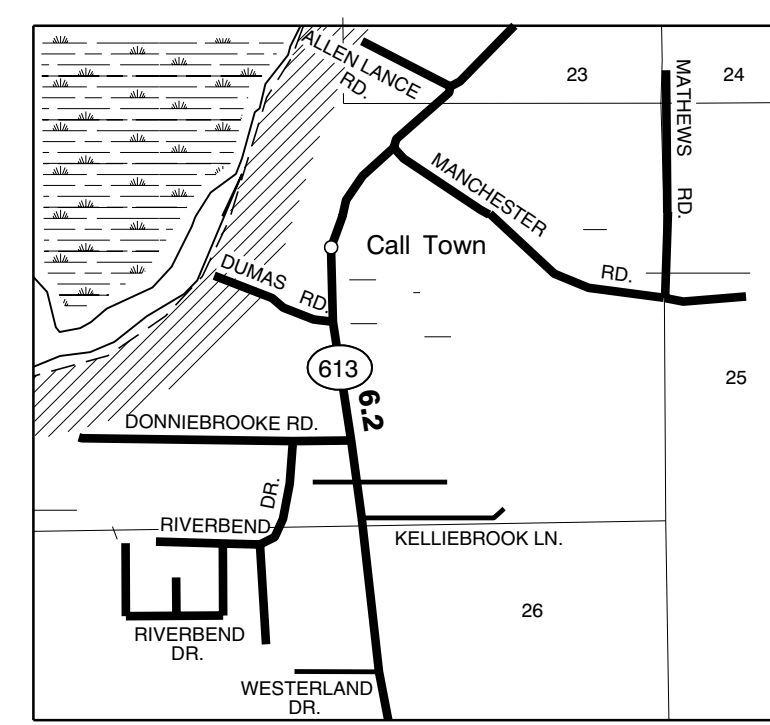
Inset L
T&S R 6 W



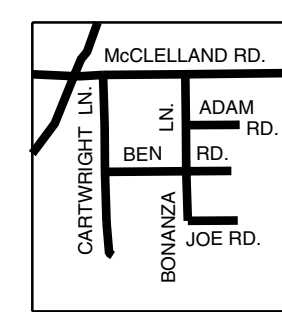
Inset K
T&S R 6 W



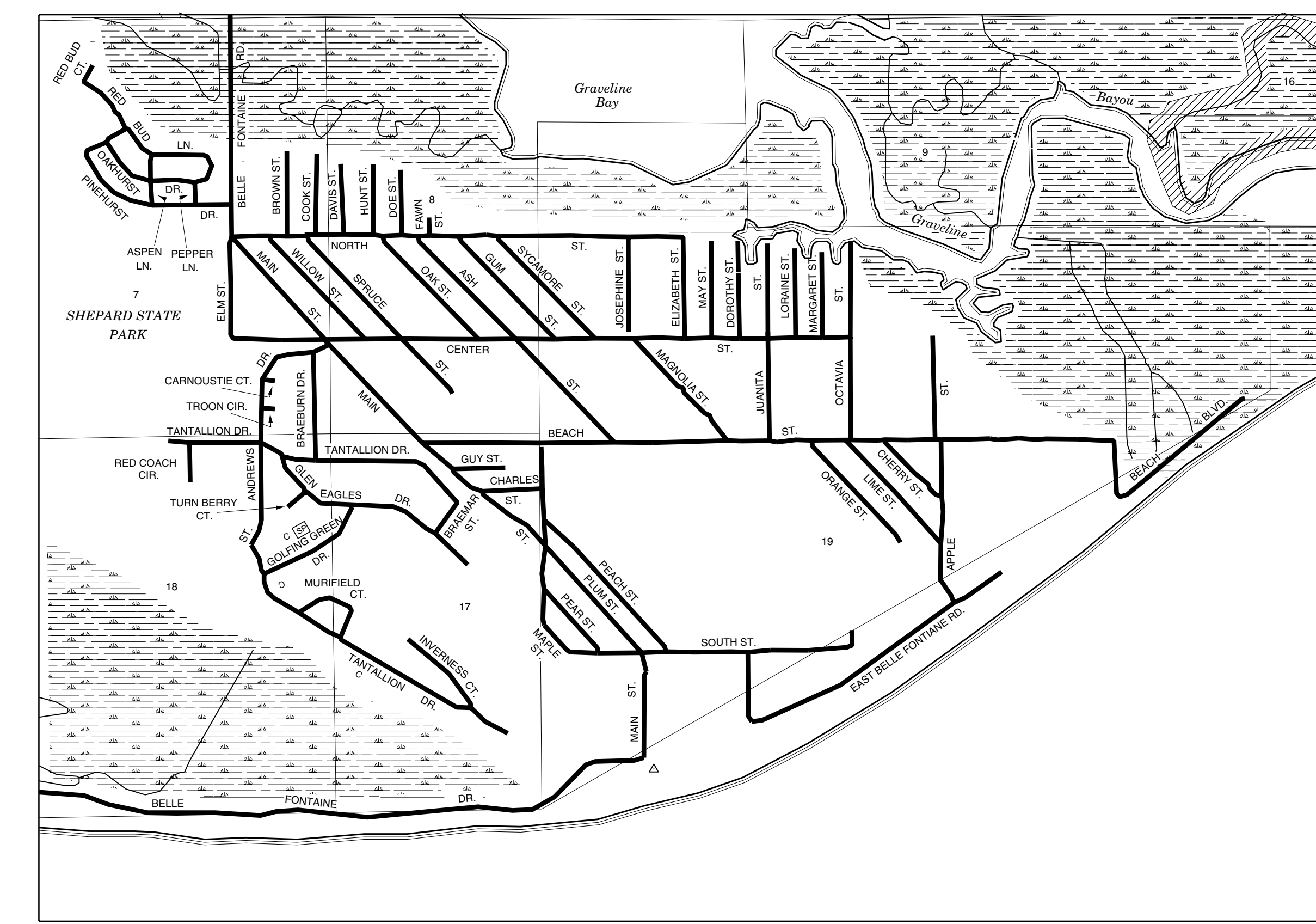
Inset I
T&S R 7 W



Inset J
T&S R 6 W



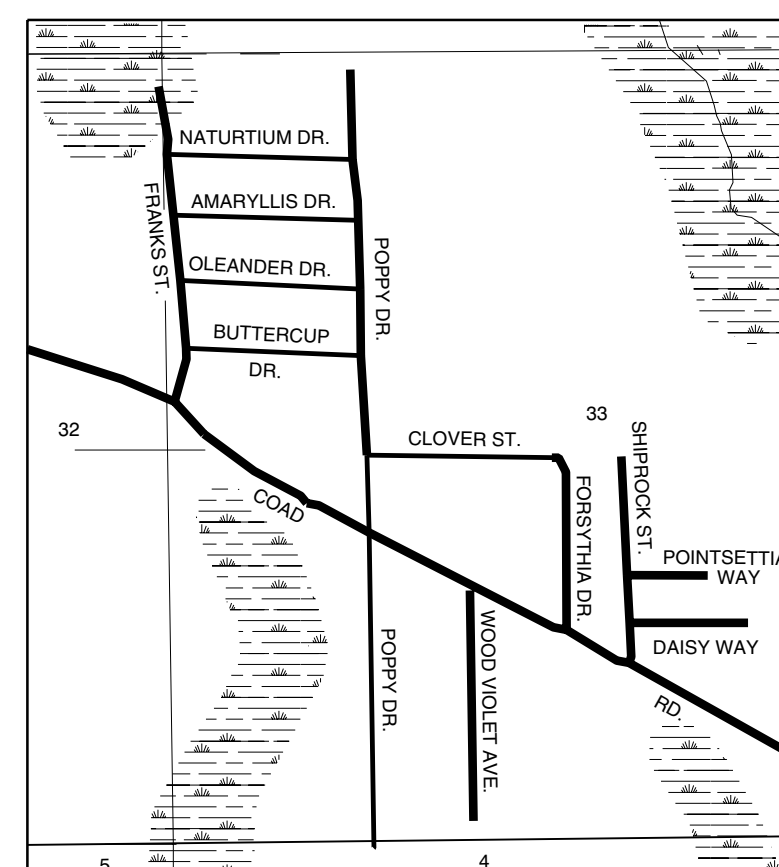
Inset V
T&S R 9 W



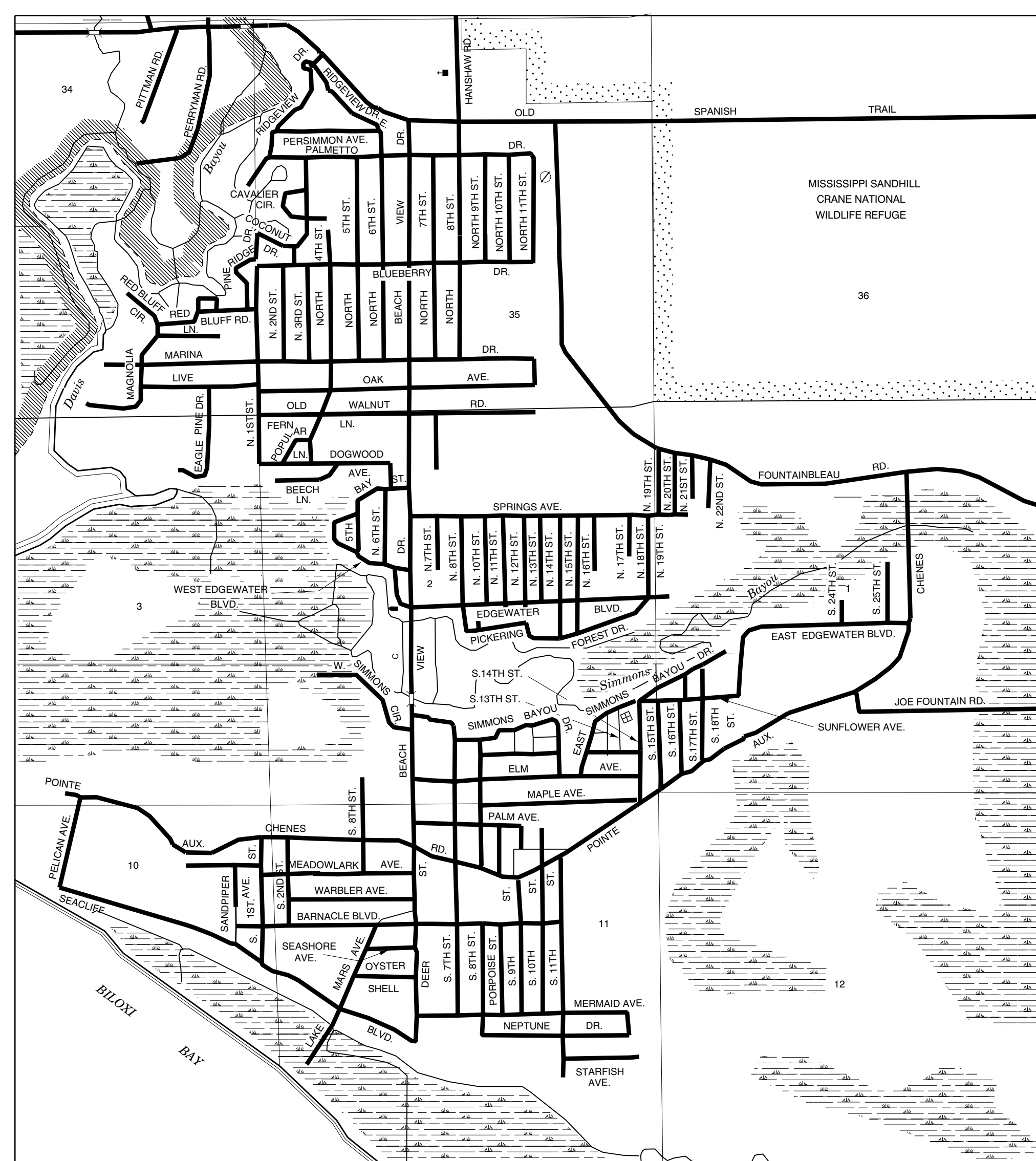
Inset U
T&S R 6 W



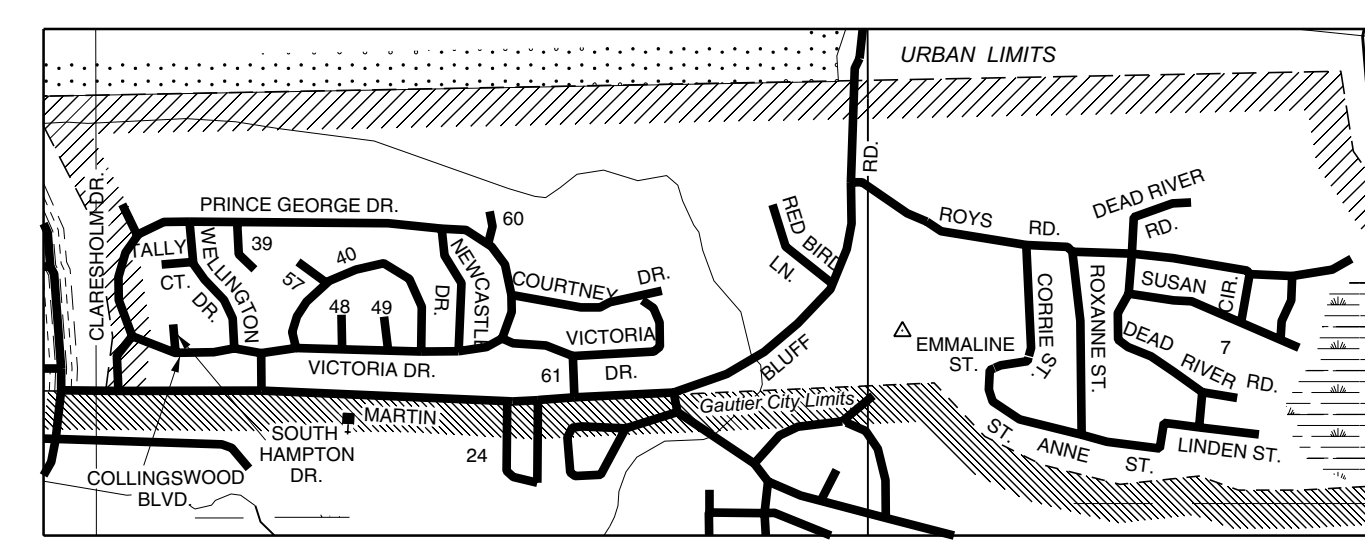
Inset M
T&S R 9 W



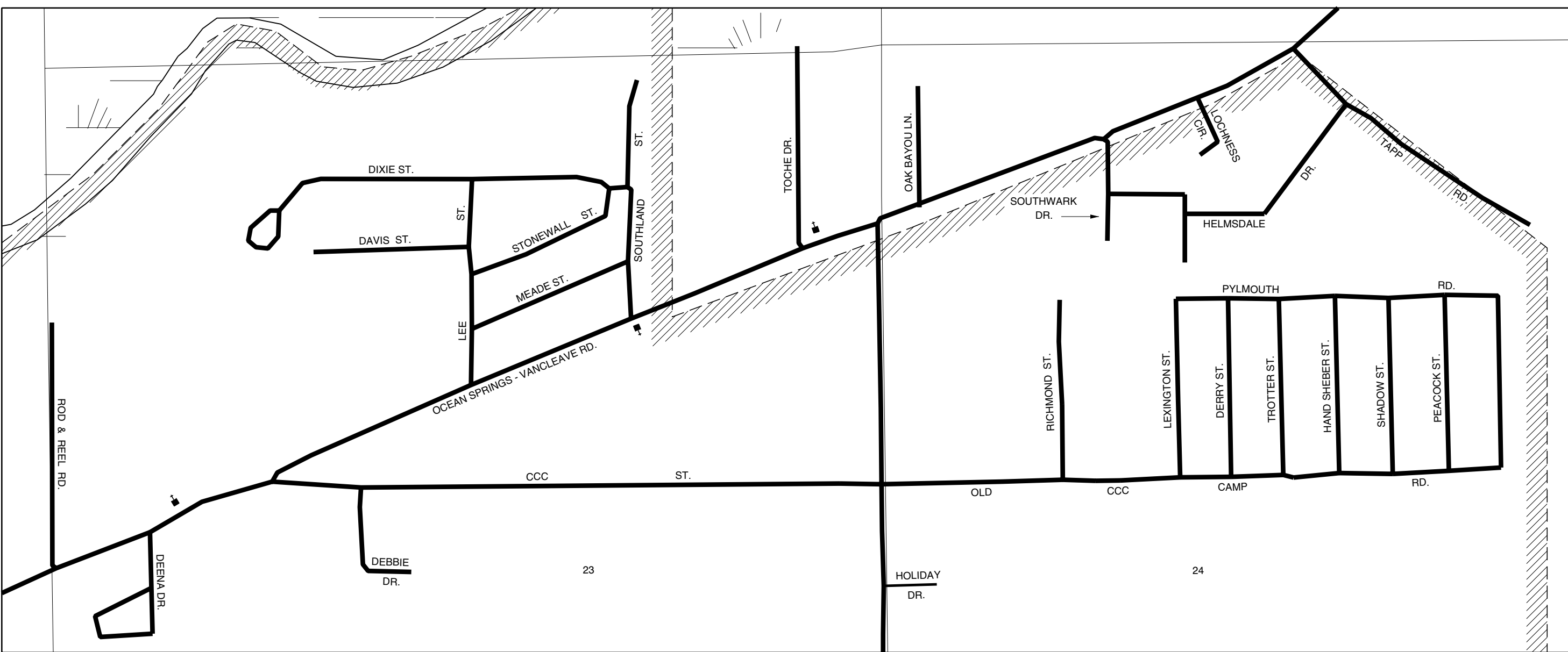
Inset N
T&S R 6 W



Inset S
T&S R 9 W



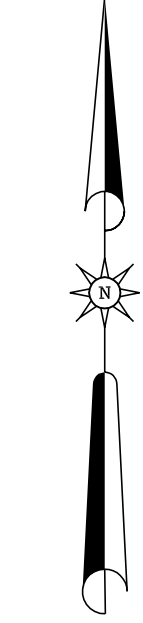
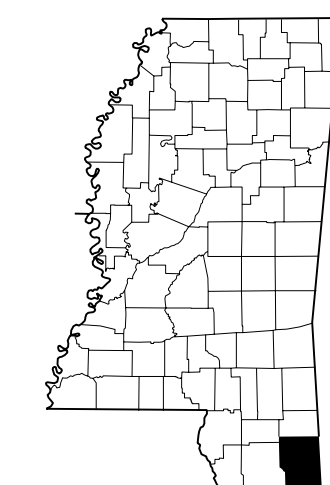
Inset T
T&S R 6 W



Inset W
T&S R 6 W

DATA SOURCES

- 2006 ASCS AERIAL PHOTOS
- 1987 USGS DLG
- 1992 MDOT FIELD INVENTORY
- 2000 POPULATION 131,420
- 2008 BEAT LINES



MISSISSIPPI DEPARTMENT OF TRANSPORTATION
COPYRIGHT LICENSE AGREEMENT

With the purchase of this map, the Mississippi Department of Transportation grants you the right to use the copyrighted map as set forth below.

This map is owned by the Mississippi Department of Transportation and is protected by the United States copyright laws and international provisions. You are required to treat the map like any other copyrighted material and must not copy, reproduce, or otherwise use the map in any way that would constitute a violation of the copyright laws of the United States or any other country.

You have a non-exclusive right to reproduce and distribute the map for personal or professional use only. You are not permitted to use the map for any other purpose without the express written permission of the Mississippi Department of Transportation. Any other use of the map without the express written permission of the Mississippi Department of Transportation is prohibited.

This agreement is governed by the laws of the State of Mississippi, U.S. Federal Law, and U.S. International Trade Agreements. Should you have any questions concerning this agreement, please write Mississippi Department of Transportation, Planning Division, P.O. Box 1000, Jackson, Mississippi 39202-1000.

SUPPLEMENTAL SHEET
JACKSON COUNTY

MISSISSIPPI
© 1996

REVISED: 04/2009

MISSISSIPPI DEPARTMENT OF TRANSPORTATION
PLANNING DIVISION
IN COOPERATION WITH THE
U.S. DEPARTMENT OF TRANSPORTATION
FEDERAL HIGHWAY ADMINISTRATION
TRANSVERSE MERCATOR PROJECTION,
STATE PLANE COORDINATE SYSTEM 1983

