OKTIBBEHA COUNTY STREET INDEX

16TH SECTION RD. C6
A. W. WILLIAMS DR. C3
ALBERT LANE C8
ALLISON LANE C6
ARNOLD DR. E8
ARROW ST. B9
ARROWHEAD DR. A3
ARTESIA RD. D6
ATKINSON DR. E8
BABYLON RD. C5
BAIRD ROAD RD. C5
BARNES RD. E4
BARNWELL DR. E4
BELA RD. E6
BENNETT DR. E8
BERRY RD. E3
BETHEL RD. E5
BETHESDA RD. E6
BILBO MCGINNIS DR. E3
BLACK JACKSON RD. D6
BLACK RD. D6
BLUE DR. C4
BLUECUTT RD. D5
BLUEFIELD RD. D5,D6
BLUFF LAKE RD. E6
BOB WHITE DR. C8
BOW DR. A3
BOX END E. A6
BOYD RD. A5
BOYD RD. A5,C9
BUCKNER ST. A6,D4
BUTLER RD. A5
CAMP RD. C6
CARDINAL LANE C8
CEDAR LANE E6
CENTERGROVE RD. C3
CHAPEL HILL RD. D6
CHASE LN. E6
CHISOLM DR. E8
CHRISTOPHER RD. C4
CHURCHHILL CIR. E8
CLARK RD. D6
CLAY RD. C6
CLUB RD. C4
COLLER RD. C5
CONLEY DR. C6
COOKS CHAPEL RD. D5
COUNTY LANE RD. C4
COUNTY LINE RD. C3
COURTEY LANE B8
CRAWFORD RD. D6,E6
CRESTWOOD DR. E8
CRIGLER RD. E6
CRUMPTON RD. D6
CUMMINS RD. D6
CUMMINGS CHAPEL RD. D6
DAILY RD. D5
DAVIS RD. D6
DIDO RD. D4
DOUBLE SPRINGS RD. C3
DOUGLASTOWN RD. C3
DRY CREEK RD. E3
DUNN RD. D3
E. J. RD. C6
EDWARDS RD. D5
EMNS RD. D4
EVANS RD. C4
EVELYN PARK D6
FAIRVIEW ST. A9
FAIRWAY DR. D5
FATE DOUGLAS RD. C3
FINLEY DR. E8
FOUR COUNTY RD. C4
FRAZIER RD. C6
FREO DR. C6
FULTZ RD. D6
GLENN LANE E8
GOLDFINCH LANE C8
GRAY RD. D3
GROVER DR. B8
GURLEY LANE E3
HAMILL HILL RD. E4
HARDY ROAD RD. C5
HARPOLE RD. C3
HARRELL RD. C3,C4
HARRIS RD. D6,E6
HAWKINS RD. C3,D3
HEARST RD. A5,B5
HENDERSON RD. D5
HENLETT DR. C3
HICKORY DR. C6
HICKORY GROVE RD. D6
HICKORY RIDGE DR. A7
HIDDEN VALLEY DR. A4
HILL RD. E1
HILL TOP RD. A5
HOG PEN RD. B3
HOLLY ST. B9
HORSELY LANE D5
HORSESHOE CIR. D8
HOUSTON THOMPSON RD. A6,D4
HUNT RD. E3
JACKSON RD. D4
JEFF PEAY RD. C3
JEFFERIES RD. E4
JODY YOUNG RD. E4
JOE REED RD. A8,B8
JOHN WRAY RD. D4
JOHNSTOWN RD. E4
JONES DR. D6
JONES DR. C9
JORDAN LANE B6,C6
KEEL RD. C5
KELLY RD. C6
KENNARD RD. E8
LAKE VALLEY RD. D7
LAKEVIEW DR. A7
LANDRUM DR. D6
LINCOLN DR. E6
LINDA LANE E3
LINDSEY LANE C6
LIVINGSTON DR. E3
LOBLOLLY DR. D8
LOGAN RD. E5
LONGVIEW RD. A6,D4
LONGVIEW ADDITION RD. D4
LOUISVILLE RD. C9
LOVE HILL RD. C3
LYNDALE ST. B9
MABEN-BELL SCHOOL HOUSE RD. B3,B4
MAKAMSON RD. D3
MARILYN LANE C5
MARION RD. D6
MARY GLENN DR. E3
MASON RD. E3
MASSEY DR. D5
MCCOOL RD. C3
MCHANN RD. D3
MOBER RD. D3
MCKENZIE RD. E4
MEADOWLARK DR. C8
MELROSE DR. A4
MELROSE ST. B8
MILLER RD. B6
MISSION RD. C6
MITCHELL RD. C5
MOCKINGBIRD RD. C8
MONTFORT RD. D4
MOOR HIGH RD. E8
MORGANTOWN RD. E3,E4
MOUNT PLEASANT RD. A3,B3
MOUNT OLIVE RD. D6
MULDROW RD. B6,C6
MURDOCK LANE D3,E8
NEAL RD. D6
NEELY RD. C3
NEW HOPE CHURCH RD. D4
NEW LIGHT RD. D3,D4
NICKELS DR. C3
NOXUBEE ST. B9
OAKWOOD DR. A7,B7
OKTOC RD. D6,E6
OLD CRAWFORD RD. D6,E6
OLD MS 12 RD. D4
OLD PLACE RD. D3
OLD WEST POINT RD. C6
ORIOLE DR. C8
OSBORN RD. B6,C6
OSLIN RD. C6
OSWALT RD. D3
OUTLAW RD. D6
OZELLET RD. C5
P. D. FLAGSHAW RD. C4
PARK LANE D6
PAT STATION RD. C6
PECAN DR. C3
PENN STATION RD. E6
PERKINS RD. B6
PETTY RD. D6,D8
PHELPS RD. D3
PHILLIPS RD. E3
PIERCE RD. D3
PIKE RD. E5
PINECREST RD. D8
PLAIR RD. C5
PLEASANT RIDGE RD. D3
POOR RD. E6
POLLY BELL RD. C4
POOH HILL RD. C5
POOR HOUSE RD. D5
PRISDCK RD. C4
RAILROAD SPUR RD. D6
RANSBURGH RD. E3
RED BARK RD. E3
RED BUD RD. D6
REESE RD. D6,E6
REESE RD. D6
REFORM RD. D3
RICE RD. E8
RIDGE RD. E8
RIDGELAND DR. C5
RIDGEWOOD RD. D8
RIDLEY LANE A5
RIVER RD. E4
ROBERT DR. C7,C8
ROBINSON RD. E5
ROCKHILL RD. A5
ROGERS RD. D5
RUNT RD. E5
RUTH RD. A3
S. RIDGE RD. D5
SAN MARCOS DR. D6
SAND CREEK RD. C6
SANDERS RD. E4
SANDERS RD. D4,E4
SANDPIPER DR. C8
SAWMILL RD. C3
SCOTT RD. E3
SELF CREEK RD. C3,C4
SELLERS RD. B4,C4
SHARP RD. D6
SHARP ST. B9
SHASTA ST. B9
SHAW RD. E3
SHERMAN DR. E3
SHUFFIELD RD. B3,B4
SIDES RD. E4
SILVER RIDGE RD. E4
SIMMONS RD. D3
SIMPSON RD. E3
SPEADWAY LANE E8
ST. MARK DR. E5
STALLINGS RD. E6
STOVALL DR. E6
STOWDOO RD. C3
STRIBLING RD. E4
STRICKLAND RD. C5
STUART RD. C8
STURGIS-WEST POINT RD. D3,C3
STURGIS-WEST POINT RD. D3,E3
SUMMERTREE RD. C4
SUMTER RD. C6
SUN CREEK RD. B5,C5
SUN RD. D6
SYKES RD. D4
TAGGART LANE A8
TAYLOR RD. E3
TEMPLE RD. E3
THOMPSON RD. C6
TOBE HENRY RD. C3
TOWNSEN RD. C6
TRAVIS LANE A6
TROY LANE D8
TURNER RD. D6
US 82 FRONTAGE RD. C3
VALLEY HILL CIR. C5
VALLEY VIEW BLOCK ST. A4
VALLEY ST. A9
VALLEY ST. A9
VAN FULLER RD. C4
VAUGHN RD. D5
VICKERS RD. E3
WADE RD. C4,C5
WALDROP RD. C5
WALTER BELL RD. C4
WARE RD. C6
WARREN RD. C8
WASH LANE D6
WATER WELL RD. C5
WATSON RD. C6
WHISPERING CIR. D8
WHITE RD. D4
WHITEHEAD RD. E6
WILKERSON RD. C6
WILLIAMS RD. D5
WILSON RD. D3,D4
WOODLAKE DR. C3
WOOTEN RD. C4
YEASTES SUBDIVISION RD. D4
YORK RD. E4

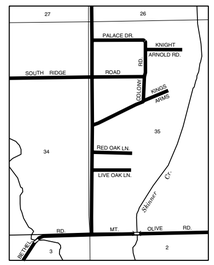

Inset J
T 18 N R 14 E

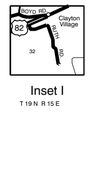

Inset I
T 19 N R 15 E

Inset H
T 18 N R 14 E

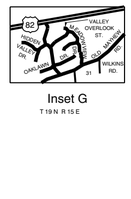

Inset G
T 19 N R 15 E

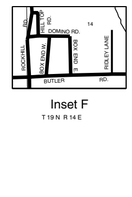

Inset F
T 19 N R 14 E

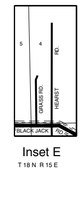

Inset E
T 18 N R 15 E

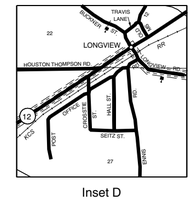

Inset D
T 18 N R 13 E

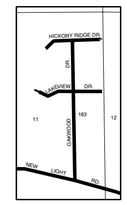

Inset C
T 18 N R 13 E

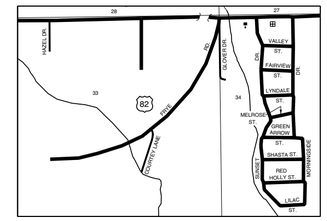

Inset B
T 19 N R 15 E

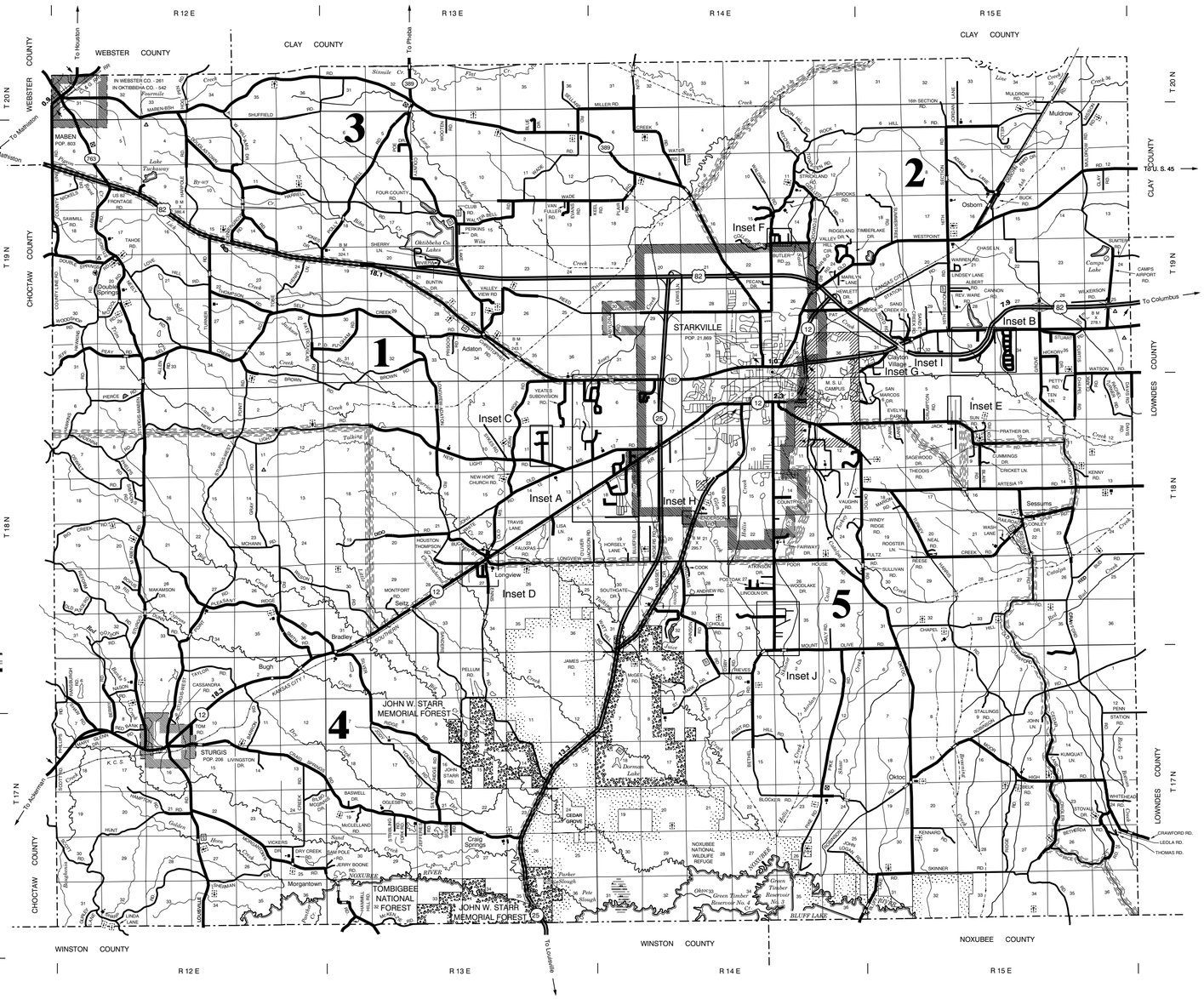

SCALE IN KILOMETERS
0 1 2
0 1a 1b 1a 1
SCALE FOR ENLARGEMENTS IN MILES

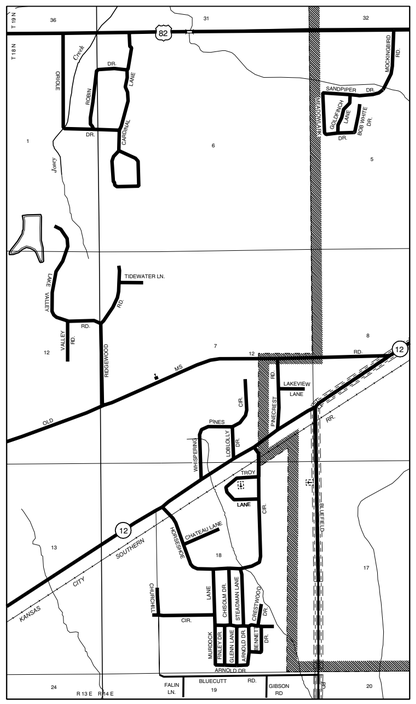

Inset A
T 18 N R 13 & 14 E

LEGEND

ROADS AND ROADWAY FEATURES
UNIMPROVED ROAD
GRAVEL
PAVED ROAD
UNDIVIDED HIGHWAY
DIVIDED HIGHWAY
INTERSTATE SYSTEM
CITY STREETS

HIGHWAY BRIDGES
BRIDGE 50 FEET AND OVER
DRAWBRIDGE
FERRY (FREE OR TOLL)
HIGHWAY GRADE SEPARATION
HIGHWAY INTERCHANGE

ROAD SYSTEM DESIGNATION
INTERSTATE NUMBERED — 20
U.S. NUMBERED — 80
STATE NUMBERED — 11, 493

RAILROADS
RAILROAD STATION
GRADE CROSSING
RAILROAD ABOVE
RAILROAD BELOW

AIRPORTS
MILITARY AIRPORT
AIRPORT, LIMITED FACILITIES
LANDING AREA OR STRIP (INCLUDING PRIVATE AIR FIELDS)
AIRPORT, COMPLETE FACILITIES
AIRWAY LIGHT BEACON

DRAINAGE AND NATURAL FEATURES
NARROW STREAM
DRAINAGE DITCH
LAKES AND RESERVOIRS
OVERFLOW LAND
MARSH OR SWAMP LAND

BOUNDARIES
STATE BOUNDARY
COUNTY BOUNDARY
BEAT LINE
CONGRESSIONAL TOWNSHIP
SECTION LINE
NATIONAL OR STATE FOREST
RESERVATION, PARKS ETC.
URBAN AREA COMPACT
INCORPORATED PLACES
UNINCORPORATED DELIMITED AREAS

NAVIGATION
DOCK, PIER, OR LANDING
LEVEE OR DIKE
LEVEE OR DIKE WITH ROAD

CITY AND VILLAGE CENTERS
COUNTY SEAT
OTHER CITIES AND VILLAGES

MISCELLANEOUS
TRIANGULATION STATION
BENCH MARK WITH ELEVATION — B M 212.4

PUBLIC SERVICE FACILITIES
OBSERVATION OR LOOKOUT TOWER
HIGHWAY GARAGE
POST OFFICE
POWER PLANT
WEIGHT STATION
HOSPITAL
SEWAGE DISPOSAL PLANT
COMMUNITY CENTER OR TOWNHALL
NATIONAL PARK GARAGE
FIRE STATION
PUBLIC LIBRARY
SANITARY LAND FILL
CORRECTIONAL INSTITUTION
POLICE STATION
GRAVEL PIT
REST AREA

CONSERVATION AND RECREATION
MOTEL OR HOTEL
CAMP OR LODGE
HISTORIC OR SCENIC SITE
FAIR GROUNDS OR RACE COURSE
SMALL PARK
GOLF COURSE OR COUNTRY CLUB

INDUSTRIAL
FACTORY OR INDUSTRY
SEASONAL INDUSTRY

CHURCHES AND CEMETERIES
CHURCH
CEMETERY
CHURCH WITH CEMETERY ADJACENT

EDUCATION
SCHOOL

MISCELLANEOUS STRUCTURES
ARMORY
FORT, ARMY CAMP

MISSISSIPPI DEPARTMENT OF TRANSPORTATION
COPYRIGHT LICENSE AGREEMENT

With the purchase of this map, the Mississippi Department of Transportation grants you the right to use the copyrighted map as set forth below.

The map is owned by the Mississippi Department of Transportation and is protected by the United States copyright laws and international provisions. You are required to treat the map like any other copyright material except that you may copy the map, in whole or in part, without modification, provided the notice of copyright by the Mississippi Department of Transportation is displayed in a prominent location on each copy.

You have a royalty-free right to reproduce and distribute the copyrighted map in whole or in part, without modification, provided the Mississippi Department of Transportation copyright notice is displayed in a prominent visible location on each reproduction.

Any modification of a map voids this agreement and revokes your license to use, copy, and distribute the map. Use of modified maps is strictly prohibited and is subject to prosecution under State and Federal laws.

This agreement is governed by the Laws of the State of Mississippi, U.S. Federal Law, and U.S. International Treaties.

Should you have any questions concerning this agreement, please write: Mississippi Department of Transportation, Planning Division Post Office Box 1850, Jackson, Mississippi 39215-1850.

DATA SOURCES
2004 ASCS AERIAL PHOTOS
1987 USGS DLG
1990 MDOT FIELD INVENTORY
2000 POPULATION 42,902
2006 BEAT LINES

GENERAL HIGHWAY MAP

OKTIBBEHA COUNTY

MISSISSIPPI

© 2007

MISSISSIPPI DEPARTMENT OF TRANSPORTATION
PLANNING DIVISION
IN COOPERATION WITH THE
U.S. DEPARTMENT OF TRANSPORTATION
FEDERAL HIGHWAY ADMINISTRATION

TRANSVERSE MERCATOR PROJECTION,
STATE PLANE COORDINATE SYSTEM 1983

SCALE IN KILOMETERS
2 1 0 1 2 3 4 5
1 0 1 2 3
SCALE IN MILES

THIS MAP WAS COMPUTER GENERATED