

LEGEND

- ROADS AND ROADWAY FEATURES
- UNIMPROVED ROAD
 - PAVED ROAD
 - UNDIVIDED HIGHWAY
 - DIVIDED HIGHWAY
 - INTERSTATE SYSTEM
 - CITY STREETS
- HIGHWAY BRIDGES
- BRIDGE 50 FEET AND OVER
 - DRAWBRIDGE
 - FERRY (FUEL OR TOLL)
 - HIGHWAY GRADE SEPARATION
 - HIGHWAY INTERCHANGE
- ROAD SYSTEM DESIGNATION
- INTERSTATE NUMBERED
 - U.S. NUMBERED
 - STATE NUMBERED
- RAILROADS
- RAILROAD STATION
 - RAILROAD GRADE CROSSING
 - RAILROAD ABOVE
 - RAILROAD BELOW
- AIRPORTS
- MILITARY AIRPORT
 - AIRPORT, LIMITED FACILITIES
 - LANDING AREA OR STRIP
 - AIRPORT, COMPLETE FACILITIES
 - AIRWAY LIGHT BEACON
- DRAINAGE AND NATURAL FEATURES
- NARROW STREAM
 - DRAINAGE DITCH
 - LAKES AND RESERVOIRS
 - OVERFLOW LAND
 - MARSH OR SWAMP LAND
- BOUNDARIES
- STATE BOUNDARY
 - COUNTY BOUNDARY
 - BEAT LINE
 - CONGRESSIONAL TOWNSHIP
 - SECTION LINE
 - NATIONAL OR STATE FOREST
 - RESERVATION, PARKS, ETC.
 - INCORPORATED PLACES
 - UNINCORPORATED DELIMITED AREAS
- NAVIGATION
- DOCK, PIER, OR LANDING
 - LEVEE OR DIKE
 - LEVEE OR DIKE WITH ROAD
- OBSERVATION OR LOOKOUT TOWER
- CAMPUS
 - POST OFFICE
 - POWER PLANT
 - WEIGHT STATION
 - HOSPITAL
 - CORRECTIONAL INSTITUTION
 - COMMUNITY CENTER OR TOWNHALL
 - NATIONAL PARK GARAGE
 - FIRE STATION
 - PUBLIC LIBRARY
 - SANITARY LAND FILL
 - POLICE STATION
 - GRAVEL PIT
 - REST AREA
- CONSERVATION AND RECREATION
- MOTEL OR HOTEL
 - CAMPUS
 - HISTORIC OR SCENIC SITE
 - FAIR GROUNDS OR RACE COURSE
 - SMALL PARK
 - GOLF COURSE OR COUNTRY CLUB
- INDUSTRIAL
- FACTORY OR INDUSTRY
 - SEASONAL INDUSTRY
- CHURCHES AND CEMETERIES
- CHURCH
 - CEMETERY
 - CHURCH WITH CEMETERY ADJACENT
- EDUCATION
- SCHOOL
- MISCELLANEOUS STRUCTURES
- ARMORY
 - FORT, ARMY CAMP
- CITY AND VILLAGE CENTERS
- COUNTY SEAT
 - OTHER CITIES AND VILLAGES
- MISCELLANEOUS
- TRANSLATION STATION
 - BENCH MARK WITH ELEVATION
- PUBLIC SERVICE FACILITIES
- PIPELINE, GAS (O OR OIL)
 - TRANSMISSION LINE
 - UNDERGROUND TELEPHONE CABLE



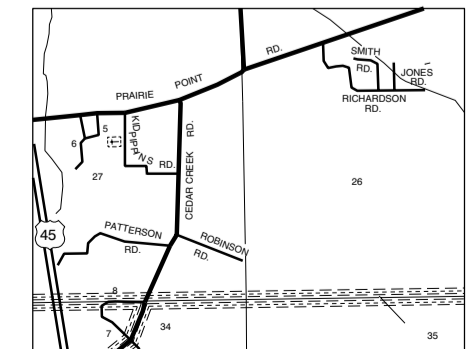
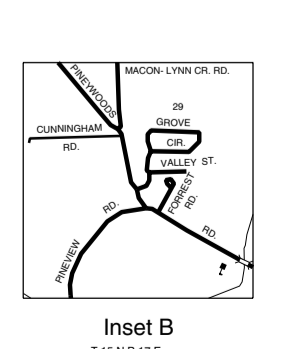
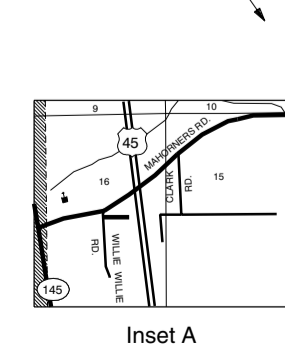

MISSISSIPPI DEPARTMENT OF TRANSPORTATION
 MISSISSIPPI DEPARTMENT OF TRANSPORTATION grants you the right to use the copyrighted map as set forth below.
 The map is owned by the Mississippi Department of Transportation and is protected by the United States copyright laws and international provisions. You are required to treat the map like any other copyrighted material except that you may copy the map on a whole or in part, without modification, provided the notice of copyright by the Mississippi Department of Transportation is displayed in a prominent location on each copy.
 You have a royalty free right to reproduce and distribute the copyrighted map in whole or in part, without modification, provided the Mississippi Department of Transportation copyright notice is displayed in a prominent location on each reproduction.
 Any modification of a map voids this agreement and makes your version unusable, copy, and distribute the map. Use of modified maps is strictly prohibited and is subject to prosecution under State and Federal Law.
 This agreement is governed by the Laws of the State of Mississippi, U.S. Federal Law and U.S. International Treaties.
 Should you have any questions concerning this agreement, please write: Mississippi Department of Transportation, Planning Division Post Office Box 1985, Jackson, Mississippi 39201-1985.

GENERAL HIGHWAY MAP
NOXUBEE COUNTY
 MISSISSIPPI
 © 2003
 REVISED: 6 / 2004

MISSISSIPPI DEPARTMENT OF TRANSPORTATION
 PLANNING DIVISION
 IN COOPERATION WITH THE
 U.S. DEPARTMENT OF TRANSPORTATION
 FEDERAL HIGHWAY ADMINISTRATION
 TRANSVERSE MERCATOR PROJECTION,
 STATE PLANE COORDINATE SYSTEM 1983

DATA SOURCES

1985 ASCS AERIAL PHOTOS
1987 USGS DLG
2001 MDT FIELD INVENTORY
2000 POPULATION 12,548
2002 BEAT LINES



NOXUBEE INDEX

ANTHONY RD. 02	CUNNINGHAM RD. 03	GLAY RD. 02	JONES RD. 02	MT. JOHN RD. 03	SALEM RD. 02	TOM BENNETT RD. 02
ALEXANDER RD. 03	DALE RD. 02	GLENN RD. 02	JOHNSON RD. 02	MC SAMPSON RD. 01	SANDERS RD. 02	UNION RD. 02
ANDREWS RD. 03	DAVIS RD. 02	GRIFFIN RD. 02	KOHN RD. 02	NELSON CORNER RD. 01	SANDERS RD. 02	WALKER RD. 02
BEAVER RD. 02	DAVIS RD. 02	GRIFFIN RD. 02	KOHN RD. 02	NORTH COUNTY LINE RD. 02	SANDERS RD. 02	WEST SPAN RD. 01
BEAVER RD. 02	DAVIS RD. 02	GRIFFIN RD. 02	KOHN RD. 02	NORTH COUNTY LINE RD. 02	SANDERS RD. 02	WEST SPAN RD. 01
BEAVER RD. 02	DAVIS RD. 02	GRIFFIN RD. 02	KOHN RD. 02	NORTH COUNTY LINE RD. 02	SANDERS RD. 02	WEST SPAN RD. 01
BEAVER RD. 02	DAVIS RD. 02	GRIFFIN RD. 02	KOHN RD. 02	NORTH COUNTY LINE RD. 02	SANDERS RD. 02	WEST SPAN RD. 01
BEAVER RD. 02	DAVIS RD. 02	GRIFFIN RD. 02	KOHN RD. 02	NORTH COUNTY LINE RD. 02	SANDERS RD. 02	WEST SPAN RD. 01
BEAVER RD. 02	DAVIS RD. 02	GRIFFIN RD. 02	KOHN RD. 02	NORTH COUNTY LINE RD. 02	SANDERS RD. 02	WEST SPAN RD. 01
BEAVER RD. 02	DAVIS RD. 02	GRIFFIN RD. 02	KOHN RD. 02	NORTH COUNTY LINE RD. 02	SANDERS RD. 02	WEST SPAN RD. 01