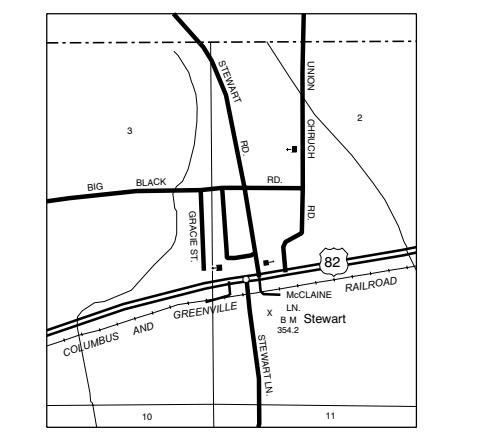
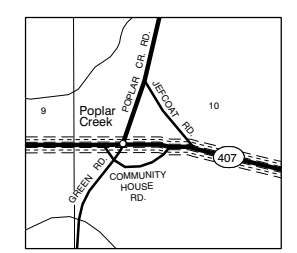


LEGEND

- | | |
|--------------------------------------|------------------------------------|
| ROADS AND ROADWAY FEATURES | CITY AND VILLAGE CENTERS |
| UNIMPROVED ROAD | COUNTY SEAT |
| GRAVEL ROAD | OTHER CITIES AND VILLAGES |
| PAVED ROAD | |
| UNIMPROVED HIGHWAY | |
| DIVIDED HIGHWAY | MISCELLANEOUS |
| INTERSTATE SYSTEM | TRIANGULATION STATION |
| CITY STREETS | BENCH MARK WITH ELEVATION |
| | PUBLIC SERVICE FACILITIES |
| HIGHWAY BRIDGES | OBSERVATION OR LOOKOUT TOWER |
| BRIDGE 50 FEET AND OVER | HIGHWAY GARAGE |
| DRAWBRIDGE | POST OFFICE |
| FERRY (FREE OR TOLL) | POWER PLANT |
| HIGHWAY GRADE SEPARATION | WEIGHT STATION |
| HIGHWAY INTERCHANGE | HOSPITAL |
| | SEWAGE DISPOSAL PLANT |
| | COMMUNITY CENTER OR TOWN HALL |
| | NATIONAL PARK GARAGE |
| | FIRE STATION |
| | PUBLIC LIBRARY |
| ROAD SYSTEM DESIGNATION | SANITARY LAND FILL |
| INTERSTATE NUMBERED | CORRECTIONAL INSTITUTION |
| U.S. NUMBERED | POLICE STATION |
| STATE NUMBERED | GRAVEL PIT |
| | REST AREA |
| | CONSERVATION AND RECREATION |
| RAILROADS | MOTEL OR HOTEL |
| RAILROAD STATION | CAMP OR LODGE |
| RAILROAD CROSSING | HISTORIC OR SCENIC SITE |
| RAILROAD ABOVE | FAIR GROUNDS OR RACE COURSE |
| RAILROAD BELOW | GOLF COURSE OR COUNTRY CLUB |
| | INDUSTRIAL |
| AIRPORTS | FACTORY OR INDUSTRY |
| MILITARY AIRPORT | SEASONAL INDUSTRY |
| AIRPORT LIMITED FACILITIES | |
| (INCLUDING PRIVATE AIR FIELDS) | CHURCHES AND CEMETERIES |
| AIRPORT COMPLETE FACILITIES | CHURCH |
| AIRWAY LIGHT BEACON | CEMETERY |
| | CHURCH WITH CEMETERY ADJACENT |
| | EDUCATION |
| DRAINAGE AND NATURAL FEATURES | SCHOOL |
| NARROW STREAM | |
| DRAINAGE DITCH | MISCELLANEOUS STRUCTURES |
| LAKES AND RESERVOIRS | ARMORY |
| OVERFLOW LAND | FORT, ARMY CAMP |
| MARSH OR SWAMP LAND | |
| | BOUNDARIES |
| | STATE BOUNDARY |
| | COUNTY BOUNDARY |
| | BEAT LINE |
| | CONGRESSIONAL TOWNSHIP |
| | SECTION LINE |
| | NATIONAL OR STATE FOREST |
| | RESERVATION, PARKS, ETC. |
| | URBAN AREA COMPACT |
| | INCORPORATED PLACES |
| | UNINCORPORATED RELATED AREAS |
| | NAVIGATION |
| | DOCK, PIER, OR LANDING |
| | LEVEE OR DIKE |
| | LEVEE OR DIKE WITH ROAD |



Inset A
T 18 N R 6 E
SCALE IN KILOMETERS
SCALE FOR ENLARGEMENTS IN MILES

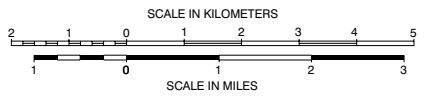


Inset B
T 17 N R 7 E
SCALE IN KILOMETERS
SCALE FOR ENLARGEMENTS IN MILES

GENERAL HIGHWAY MAP
MONTGOMERY COUNTY

MISSISSIPPI
© 2003
MISSISSIPPI DEPARTMENT OF TRANSPORTATION
PLANNING DIVISION
IN COOPERATION WITH THE
U.S. DEPARTMENT OF TRANSPORTATION
FEDERAL HIGHWAY ADMINISTRATION
TRANSVERSE MERCATOR PROJECTION,
STATE PLANE COORDINATE SYSTEM 1983

DATA SOURCES
1996 ASCS AERIAL PHOTOS
1987 USGS DLG
2001 MDOT FIELD INVENTORY
2000 POPULATION 12,189
2002 BEAT LINES



MISSISSIPPI DEPARTMENT OF TRANSPORTATION
COPYRIGHT LICENSE AGREEMENT

With the purchase of this map, the Mississippi Department of Transportation grants you the right to use the copyrighted map as set forth herein.

The map is owned by the Mississippi Department of Transportation and is protected by the United States copyright laws and international provisions. You are required to treat the map like any other copyrighted material, avoid third party copying, and to use the map in whole or in part, without modification, provided the notice of copyright by the Mississippi Department of Transportation is displayed in a prominent location on each copy.

You have no right to reproduce and distribute the copyrighted map in whole or in part, without modification, provided the Mississippi Department of Transportation copyright notice is displayed in a prominent location on each reproduction.

Any modification of a map voids the agreement and renders your name to use, copy, and distribute the map. Use of modified maps is strictly prohibited and is subject to prosecution under State and Federal laws.

This agreement is governed by the Laws of the State of Mississippi, U.S. Federal Law, and U.S. International Treaties. Should you have any questions concerning the agreement, please write: Mississippi Department of Transportation, Planning Division, Post Office Box 1800, Jackson, Mississippi 39219-1800.

