
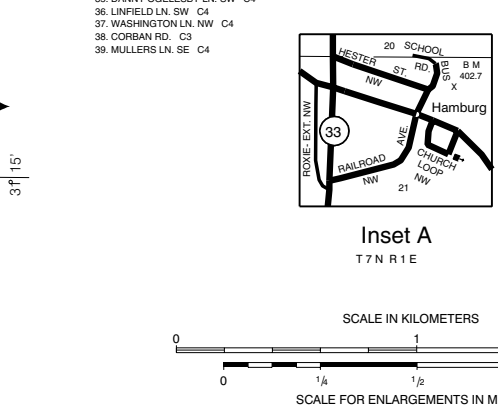


FRANKLIN COUNTY STREET INDEX

107A RD. C2	NFS-102 D C3, D3
110A RD. C2	NFS-102 E C3
200A RD. C2	NFS-102 F C3
200A RD. D2	NFS-102 G C3
300A RD. C2	NFS-102 H C3
ALABAMA RD. D4	NFS-102 I C3
ALEXANDER RD. D4	NFS-102 J C3
ALLEN RD. D4	NFS-102 K C3
ALLEN RD. D4	NFS-102 L C3
ALLEN RD. D4	NFS-102 M C3
ALLEN RD. D4	NFS-102 N C3
ALLEN RD. D4	NFS-102 O C3
ALLEN RD. D4	NFS-102 P C3
ALLEN RD. D4	NFS-102 Q C3
ALLEN RD. D4	NFS-102 R C3
ALLEN RD. D4	NFS-102 S C3
ALLEN RD. D4	NFS-102 T C3
ALLEN RD. D4	NFS-102 U C3
ALLEN RD. D4	NFS-102 V C3
ALLEN RD. D4	NFS-102 W C3
ALLEN RD. D4	NFS-102 X C3
ALLEN RD. D4	NFS-102 Y C3
ALLEN RD. D4	NFS-102 Z C3
ALLEN RD. D4	NFS-103 A C3
ALLEN RD. D4	NFS-103 B C3
ALLEN RD. D4	NFS-103 C C3
ALLEN RD. D4	NFS-103 D C3
ALLEN RD. D4	NFS-103 E C3
ALLEN RD. D4	NFS-103 F C3
ALLEN RD. D4	NFS-103 G C3
ALLEN RD. D4	NFS-103 H C3
ALLEN RD. D4	NFS-103 I C3
ALLEN RD. D4	NFS-103 J C3
ALLEN RD. D4	NFS-103 K C3
ALLEN RD. D4	NFS-103 L C3
ALLEN RD. D4	NFS-103 M C3
ALLEN RD. D4	NFS-103 N C3
ALLEN RD. D4	NFS-103 O C3
ALLEN RD. D4	NFS-103 P C3
ALLEN RD. D4	NFS-103 Q C3
ALLEN RD. D4	NFS-103 R C3
ALLEN RD. D4	NFS-103 S C3
ALLEN RD. D4	NFS-103 T C3
ALLEN RD. D4	NFS-103 U C3
ALLEN RD. D4	NFS-103 V C3
ALLEN RD. D4	NFS-103 W C3
ALLEN RD. D4	NFS-103 X C3
ALLEN RD. D4	NFS-103 Y C3
ALLEN RD. D4	NFS-103 Z C3
ALLEN RD. D4	NFS-104 A C3
ALLEN RD. D4	NFS-104 B C3
ALLEN RD. D4	NFS-104 C C3
ALLEN RD. D4	NFS-104 D C3
ALLEN RD. D4	NFS-104 E C3
ALLEN RD. D4	NFS-104 F C3
ALLEN RD. D4	NFS-104 G C3
ALLEN RD. D4	NFS-104 H C3
ALLEN RD. D4	NFS-104 I C3
ALLEN RD. D4	NFS-104 J C3
ALLEN RD. D4	NFS-104 K C3
ALLEN RD. D4	NFS-104 L C3
ALLEN RD. D4	NFS-104 M C3
ALLEN RD. D4	NFS-104 N C3
ALLEN RD. D4	NFS-104 O C3
ALLEN RD. D4	NFS-104 P C3
ALLEN RD. D4	NFS-104 Q C3
ALLEN RD. D4	NFS-104 R C3
ALLEN RD. D4	NFS-104 S C3
ALLEN RD. D4	NFS-104 T C3
ALLEN RD. D4	NFS-104 U C3
ALLEN RD. D4	NFS-104 V C3
ALLEN RD. D4	NFS-104 W C3
ALLEN RD. D4	NFS-104 X C3
ALLEN RD. D4	NFS-104 Y C3
ALLEN RD. D4	NFS-104 Z C3
ALLEN RD. D4	NFS-105 A C3
ALLEN RD. D4	NFS-105 B C3
ALLEN RD. D4	NFS-105 C C3
ALLEN RD. D4	NFS-105 D C3
ALLEN RD. D4	NFS-105 E C3
ALLEN RD. D4	NFS-105 F C3
ALLEN RD. D4	NFS-105 G C3
ALLEN RD. D4	NFS-105 H C3
ALLEN RD. D4	NFS-105 I C3
ALLEN RD. D4	NFS-105 J C3
ALLEN RD. D4	NFS-105 K C3
ALLEN RD. D4	NFS-105 L C3
ALLEN RD. D4	NFS-105 M C3
ALLEN RD. D4	NFS-105 N C3
ALLEN RD. D4	NFS-105 O C3
ALLEN RD. D4	NFS-105 P C3
ALLEN RD. D4	NFS-105 Q C3
ALLEN RD. D4	NFS-105 R C3
ALLEN RD. D4	NFS-105 S C3
ALLEN RD. D4	NFS-105 T C3
ALLEN RD. D4	NFS-105 U C3
ALLEN RD. D4	NFS-105 V C3
ALLEN RD. D4	NFS-105 W C3
ALLEN RD. D4	NFS-105 X C3
ALLEN RD. D4	NFS-105 Y C3
ALLEN RD. D4	NFS-105 Z C3
ALLEN RD. D4	NFS-106 A C3
ALLEN RD. D4	NFS-106 B C3
ALLEN RD. D4	NFS-106 C C3
ALLEN RD. D4	NFS-106 D C3
ALLEN RD. D4	NFS-106 E C3
ALLEN RD. D4	NFS-106 F C3
ALLEN RD. D4	NFS-106 G C3
ALLEN RD. D4	NFS-106 H C3
ALLEN RD. D4	NFS-106 I C3
ALLEN RD. D4	NFS-106 J C3
ALLEN RD. D4	NFS-106 K C3
ALLEN RD. D4	NFS-106 L C3
ALLEN RD. D4	NFS-106 M C3
ALLEN RD. D4	NFS-106 N C3
ALLEN RD. D4	NFS-106 O C3
ALLEN RD. D4	NFS-106 P C3
ALLEN RD. D4	NFS-106 Q C3
ALLEN RD. D4	NFS-106 R C3
ALLEN RD. D4	NFS-106 S C3
ALLEN RD. D4	NFS-106 T C3
ALLEN RD. D4	NFS-106 U C3
ALLEN RD. D4	NFS-106 V C3
ALLEN RD. D4	NFS-106 W C3
ALLEN RD. D4	NFS-106 X C3
ALLEN RD. D4	NFS-106 Y C3
ALLEN RD. D4	NFS-106 Z C3
ALLEN RD. D4	NFS-107 A C3
ALLEN RD. D4	NFS-107 B C3
ALLEN RD. D4	NFS-107 C C3
ALLEN RD. D4	NFS-107 D C3
ALLEN RD. D4	NFS-107 E C3
ALLEN RD. D4	NFS-107 F C3
ALLEN RD. D4	NFS-107 G C3
ALLEN RD. D4	NFS-107 H C3
ALLEN RD. D4	NFS-107 I C3
ALLEN RD. D4	NFS-107 J C3
ALLEN RD. D4	NFS-107 K C3
ALLEN RD. D4	NFS-107 L C3
ALLEN RD. D4	NFS-107 M C3
ALLEN RD. D4	NFS-107 N C3
ALLEN RD. D4	NFS-107 O C3
ALLEN RD. D4	NFS-107 P C3
ALLEN RD. D4	NFS-107 Q C3
ALLEN RD. D4	NFS-107 R C3
ALLEN RD. D4	NFS-107 S C3
ALLEN RD. D4	NFS-107 T C3
ALLEN RD. D4	NFS-107 U C3
ALLEN RD. D4	NFS-107 V C3
ALLEN RD. D4	NFS-107 W C3
ALLEN RD. D4	NFS-107 X C3
ALLEN RD. D4	NFS-107 Y C3
ALLEN RD. D4	NFS-107 Z C3
ALLEN RD. D4	NFS-108 A C3
ALLEN RD. D4	NFS-108 B C3
ALLEN RD. D4	NFS-108 C C3
ALLEN RD. D4	NFS-108 D C3
ALLEN RD. D4	NFS-108 E C3
ALLEN RD. D4	NFS-108 F C3
ALLEN RD. D4	NFS-108 G C3
ALLEN RD. D4	NFS-108 H C3
ALLEN RD. D4	NFS-108 I C3
ALLEN RD. D4	NFS-108 J C3
ALLEN RD. D4	NFS-108 K C3
ALLEN RD. D4	NFS-108 L C3
ALLEN RD. D4	NFS-108 M C3
ALLEN RD. D4	NFS-108 N C3
ALLEN RD. D4	NFS-108 O C3
ALLEN RD. D4	NFS-108 P C3
ALLEN RD. D4	NFS-108 Q C3
ALLEN RD. D4	NFS-108 R C3
ALLEN RD. D4	NFS-108 S C3
ALLEN RD. D4	NFS-108 T C3
ALLEN RD. D4	NFS-108 U C3
ALLEN RD. D4	NFS-108 V C3
ALLEN RD. D4	NFS-108 W C3
ALLEN RD. D4	NFS-108 X C3
ALLEN RD. D4	NFS-108 Y C3
ALLEN RD. D4	NFS-108 Z C3
ALLEN RD. D4	NFS-109 A C3
ALLEN RD. D4	NFS-109 B C3
ALLEN RD. D4	NFS-109 C C3
ALLEN RD. D4	NFS-109 D C3
ALLEN RD. D4	NFS-109 E C3
ALLEN RD. D4	NFS-109 F C3
ALLEN RD. D4	NFS-109 G C3
ALLEN RD. D4	NFS-109 H C3
ALLEN RD. D4	NFS-109 I C3
ALLEN RD. D4	NFS-109 J C3
ALLEN RD. D4	NFS-109 K C3
ALLEN RD. D4	NFS-109 L C3
ALLEN RD. D4	NFS-109 M C3
ALLEN RD. D4	NFS-109 N C3
ALLEN RD. D4	NFS-109 O C3
ALLEN RD. D4	NFS-109 P C3
ALLEN RD. D4	NFS-109 Q C3
ALLEN RD. D4	NFS-109 R C3
ALLEN RD. D4	NFS-109 S C3
ALLEN RD. D4	NFS-109 T C3
ALLEN RD. D4	NFS-109 U C3
ALLEN RD. D4	NFS-109 V C3
ALLEN RD. D4	NFS-109 W C3
ALLEN RD. D4	NFS-109 X C3
ALLEN RD. D4	NFS-109 Y C3
ALLEN RD. D4	NFS-109 Z C3
ALLEN RD. D4	NFS-110 A C3
ALLEN RD. D4	NFS-110 B C3
ALLEN RD. D4	NFS-110 C C3
ALLEN RD. D4	NFS-110 D C3
ALLEN RD. D4	NFS-110 E C3
ALLEN RD. D4	NFS-110 F C3
ALLEN RD. D4	NFS-110 G C3
ALLEN RD. D4	NFS-110 H C3
ALLEN RD. D4	NFS-110 I C3
ALLEN RD. D4	NFS-110 J C3
ALLEN RD. D4	NFS-110 K C3
ALLEN RD. D4	NFS-110 L C3
ALLEN RD. D4	NFS-110 M C3
ALLEN RD. D4	NFS-110 N C3
ALLEN RD. D4	NFS-110 O C3
ALLEN RD. D4	NFS-110 P C3
ALLEN RD. D4	NFS-110 Q C3
ALLEN RD. D4	NFS-110 R C3
ALLEN RD. D4	NFS-110 S C3
ALLEN RD. D4	NFS-110 T C3
ALLEN RD. D4	NFS-110 U C3
ALLEN RD. D4	NFS-110 V C3
ALLEN RD. D4	NFS-110 W C3
ALLEN RD. D4	NFS-110 X C3
ALLEN RD. D4	NFS-110 Y C3
ALLEN RD. D4	NFS-110 Z C3

STREET NAMES NOT SHOWN

1. OLD HAMBURG RD. NW A3
2. LOPPER RD. SW D2
3. COLLEBY RD. NW C4
4. NELSON BALL FIELD RD. NW D2
5. WILKINSON TRAIL SE. D5
6. MARKSDALE RD. SE D7
7. ALEXANDER RD. SE D7
8. COTTON CHURCH RD. D5
9. COTTON CHURCH RD. D5
10. RED BIRD LN. SE. C4
11. EDOGTON CIRCLE NORTH NE. E2
12. EDOGTON CIRCLE SOUTH NE. F2
13. HOMOCHITTO CAMPFIRE RD. C3
14. HICKORY LOOP. C4
15. MCKELMINE LN. NW
16. MORGAN FARM CHURCH RD. C3
17. TENNESSEE ST. C2, C3
18. OLD HOBBS RD. C2
19. BEACH ST. C2
20. VANDER VENDER RD. NW A3
21. ALTON LN. SW. D4
22. THOMAS LOOP NE. B5
23. HAMMINGSDALE LN. NE. B5
24. JONES RD. SE. D7
25. WACTOR RD. NW. B5
26. JOHN HENSON LN. NW. B5
27. SHORTS LN. NW. B5
28. WHEATFIELD ST. D7
29. CORBAN LN. SE. D4
30. SMOULDER LN. SE. D7
31. MACKED RD. SE. D6
32. OLD HAMBURG LOOP SW. C3
33. WHITE OAK ESTATE LOOP SW. C3
34. WHITE OAK ESTATE LOOP SW. C4
35. DANBY COLEBY LN. SW. C4
36. LINDLEY LN. SW. C4
37. WASHINGTON LN. NW. C4
38. CORBAN RD. C2
39. MULLERS LN. SE. C4



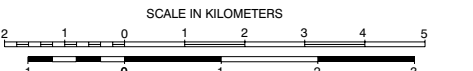
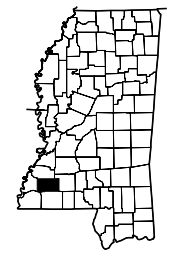
LEGEND

ROADS AND ROADWAY FEATURES	
UNIMPROVED ROAD	---
GRAVEL	---
PAVED ROAD	---
FERRY (FREE OR TOLL)	---
UNDIVIDED HIGHWAY	---
DIVIDED HIGHWAY	---
INTERSTATE SYSTEM	---
CITY STREETS	---
HIGHWAY BRIDGES	
BRIDGE 50 FEET AND OVER	---
DRAWBRIDGE OR TOLL	---
HIGHWAY GRADE SEPARATION	---
HIGHWAY INTERCHANGE	---
ROAD SYSTEM DESIGNATION	
INTERSTATE NUMBERED	---
U.S. NUMBERED	---
STATE NUMBERED	---
RAILROADS	
RAILROAD STATION	---
RAILROAD ABOVE	---
RAILROAD BELOW	---
AIRPORTS	
MILITARY AIRPORT	---
AIRPORT, LIMITED FACILITIES	---
LANDING AREA OR STRIP	---
ARROYO COMPLETE FACILITIES	---
ARROYO LIGHT BEACON	---
DRAINAGE AND NATURAL FEATURES	
NARROW STREAM	---
DRAINAGE DITCH	---
LAKES AND RESERVOIRS	---
OVERFLOW LAND	---
MARSH OR SWAMP LAND	---
BOUNDARIES	
STATE BOUNDARY	---
COUNTY BOUNDARY	---
BEAT LINE	---
SECTION LINE	---
NATIONAL OR STATE FOREST	---
RESERVATION, PARKS ETC.	---
URBAN AREA CONTRACT	---
INCORPORATED PLACES	---
UNINCORPORATED DELIMITED AREAS	---
NAVIGATION	
DOCK, PIER, OR LANDING	---
LEVEE OR DUNE	---
LEVEE OR DUNE WITH ROAD	---
CITY AND VILLAGE CENTERS	
COUNTY SEAT	---
OTHER CITIES AND VILLAGES	---
MISCELLANEOUS	
TRANSLATION STATION	---
BENCH MARK WITH ELEVATION	---
PUBLIC SERVICE FACILITIES	
OBSERVATION OR LOOKOUT TOWER	---
HIGHWAY GARAGE	---
POST OFFICE	---
POWER PLANT	---
WEIGHT STATION	---
RESTRICTION	---
SEWAGE DISPOSAL PLANT	---
COMMUNITY CENTER OR TOWNHALL	---
NATIONAL PARK GARAGE	---
FIRE STATION	---
PUBLIC LIBRARY	---
SANITARY LAND FILL	---
CORRECTIONAL INSTITUTION	---
POLICE STATION	---
GRAVEL PIT	---
REST AREA	---
CONSERVATION AND RECREATION	
MOTEL OR HOTEL	---
CAMP OR LODGE	---
HISTORIC OR SCENIC SITE	---
FAIR GROUNDS OR RACE COURSE	---
SMALL PARK	---
GOLF COURSE OR COUNTRY CLUB	---
INDUSTRIAL	
FACTORY OR INDUSTRY	---
SEASONAL INDUSTRY	---
CHURCHES AND CEMETERIES	
CHURCH	---
CEMETERY	---
CHURCH WITH CEMETERY ADJACENT	---
EDUCATION	
SCHOOL	---
MISCELLANEOUS STRUCTURES	
ARMORY	---
FORT, ARMY CAMP	---

GENERAL HIGHWAY MAP
FRANKLIN COUNTY
 MISSISSIPPI
 © 2007
 MISSISSIPPI DEPARTMENT OF TRANSPORTATION
 PLANNING DIVISION
 IN COOPERATION WITH THE
 U.S. DEPARTMENT OF TRANSPORTATION
 FEDERAL HIGHWAY ADMINISTRATION
 TRANSVERSE MERCATOR PROJECTION,
 STATE PLANE COORDINATE SYSTEM 1983

DATA SOURCES

2006 ASCS AERIAL PHOTOS
1987 USGS DLG
1996 MDT FIELD INVENTORY
2000 POPULATION 8,448
2007 BEAT LINES



MISSISSIPPI DEPARTMENT OF TRANSPORTATION
 COPYRIGHT LICENSE AGREEMENT

With the purchase of this map, the Mississippi Department of Transportation grants you the right to use the copyrighted map as set forth herein.

This map is owned by the Mississippi Department of Transportation and is protected by the United States copyright laws and international provisions. You are required to treat this map as any other copyright material and you may not copy, reproduce, or distribute this map in whole or in part, without notification, provided the notice of copyright by the Mississippi Department of Transportation is displayed in a prominent location on each copy.

You have a royalty free right to reproduce and distribute the copyrighted map in whole or in part, without modification, provided the Mississippi Department of Transportation copyright notice is displayed in a prominent location on each reproduction.

Any modification of a map with the agreement and/or notice to use, copy, and distribute the map. Use of modified maps is strictly prohibited and subject to prosecution under state and federal laws.

This agreement is governed by the Laws of the State of Mississippi, U.S. Federal Law, and U.S. International Treaties.

Should you have any questions concerning this agreement, please write: Mississippi Department of Transportation, Planning Division Post Office Box 1900, Jackson, Mississippi 39201-1900.