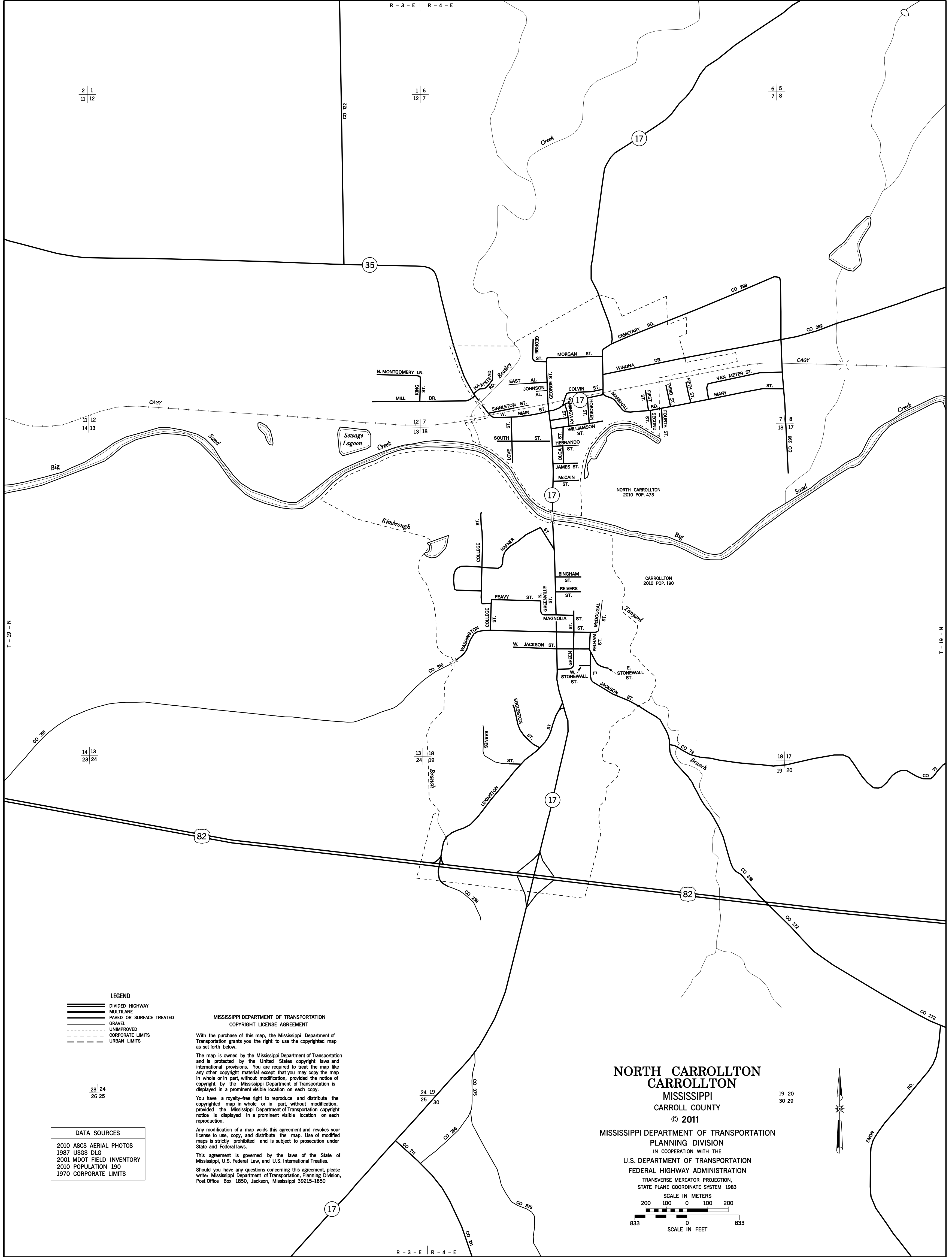


2 | 1
11 | 12

1 | 6
12 | 7

6 | 5
7 | 8



LEGEND

- DIVIDED HIGHWAY
- MULTILANE
- PAVED OR SURFACE TREATED
- UNIMPROVED
- CORPORATE LIMITS
- URBAN LIMITS

**MISSISSIPPI DEPARTMENT OF TRANSPORTATION
COPYRIGHT LICENSE AGREEMENT**

With the purchase of this map, the Mississippi Department of Transportation grants you the right to use the copyrighted map as set forth below.

The map is owned by the Mississippi Department of Transportation and is protected by the United States copyright laws and international provisions. You are required to treat the map like any other copyright material except that you may copy the map in whole or in part, without modification, provided the notice of copyright by the Mississippi Department of Transportation is displayed in a prominent visible location on each copy.

You have a royalty-free right to reproduce and distribute the copyrighted map in whole or in part, without modification, provided the Mississippi Department of Transportation copyright notice is displayed in a prominent visible location on each reproduction.

Any modification of a map voids this agreement and revokes your license to use, copy, and distribute the map. Use of modified maps is strictly prohibited and is subject to prosecution under State and Federal laws.

This agreement is governed by the laws of the State of Mississippi, U.S. Federal Law, and U.S. International Treaties.

Should you have any questions concerning this agreement, please write: Mississippi Department of Transportation, Planning Division, Post Office Box 1850, Jackson, Mississippi 39215-1850

DATA SOURCES

- 2010 ASCS AERIAL PHOTOS
- 1987 USGS DLG
- 2001 MDT FIELD INVENTORY
- 2010 POPULATION 190
- 1970 CORPORATE LIMITS

**NORTH CARROLLTON
CARROLLTON**

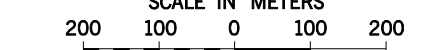
MISSISSIPPI
CARROLL COUNTY

© 2011


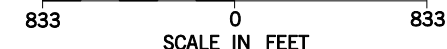
MISSISSIPPI DEPARTMENT OF TRANSPORTATION
PLANNING DIVISION
IN COOPERATION WITH THE
U.S. DEPARTMENT OF TRANSPORTATION
FEDERAL HIGHWAY ADMINISTRATION

TRANSVERSE MERCATOR PROJECTION,
STATE PLANE COORDINATE SYSTEM 1983

SCALE IN METERS



SCALE IN FEET



T - 19 - N

T - 19 - N