













**Legend**

-  Interstate Highway
-  US Highway
-  MS Highway
-  River/Stream
-  303(d) Listed Stream
-  303(d) Listed with TMDL Completed
-  County Boundary
-  Jackson Urbanized Area
-  Lake



**Mississippi Department of Transportation  
Storm Water Management Program  
State Highway - 303d Stream Crossing  
Jackson Urbanized Counties**

Data Sources:  
Urban Area  
 US Census Bureau as modified by MDOT and approved by the Federal Highway Administration  
Road Alignment  
 USGS DLG 1:100,000 - Enhanced by MDOT  
Streams  
 MDEQ - 2004 303(d) List